



TRAFFIC CRASH REPORT

Local Report # *

10-023

Crash Severity

2 1 Fatal 3 PDO
2 Injury 4 Unknown

Private Property
'X' If Yes

Hit / Skip

1 Not Hit / Skip
2 Solved
3 Unsolved

Photos Taken
'X' If Yes

OH-2 OH-3 OH-1P OTHER
X

N.C.I.C. # *

08301

Reporting Agency *

Franklin Police Department

Units

01

Unit Error

01 98 = Animal
99 = Unknown

Date of Crash *

01182010

Time of Crash

0819

Day of Week

MON

City *

X

Village *

TWP *

Name (Of City, Village or Township) *

Franklin

County # *

83

Latitude

Longitude

CRASH OCCURRED ON

Prefix Crash Location

E 2ND

Type Loc

ST

Type Location Point Used

1 Named Street 3 Numbered Route
2 Numbered Street

LOCAL INFORMATION

BEAM DR

AT / REFERENCE

Dist Reference DR Prefix Reference

Reference Point Used

01 State Line
02 Intersection 2 Streets
03 County Line

04 House Number
05 Township Boundary
06 Mile Post
07 Corporation Limit
08 Place Name W/O Reference
09 Driveway
10 Street or Route W/O Reference

Unit # # of Occ.

A 01 01

Name (Last, First, Middle)

GRUBB JENNA

Address (Street, City, State, Zip Code)

286 VICTORY LN

FRANKLIN OH 45005-0000

Social Security Number

Date of Birth

07111988

Age

21

Sex

F

Home Phone #

(937) 746-7848

Work Phone #

DL State DL #

LP State LP #

OH EWS8142

Injured Taken By

2

1 None 4 Other
2 EMS 5 Unknown
3 Police

Transported By

JEMS

Injured Taken To

Atrium Hospital

Owner Name (if same, write "SAME")

LEHMAN WILLIAM R

Address (Street, City, State, Zip Code)

117 ART AVE

Franklin OH 45005-0000

Year

1994

Make

DODG

Model

Color

WHT

Insurance Company

None

Towing Service

Northern Sunoco

Owner Phone #

(937) 704-0955

Offense Charged

331.34

Offense Description

Failure To Maintain Control

Citation #

52662

Local Code? 'X' If Yes

X

Unit # # of Occ.

B

Name (Last, First, Middle)

Address (Street, City, State, Zip Code)

Social Security Number

Date of Birth

Age

Sex

Home Phone #

Work Phone #

DL State DL #

LP State LP #

Injured Taken By

1 None 4 Other
2 EMS 5 Unknown
3 Police

Transported By

Injured Taken To

Owner Name (if same, write "SAME")

Address (Street, City, State, Zip Code)

Year

Make

Model

Color

Insurance Company

Towing Service

Owner Phone #

Offense Charged

Offense Description

Citation #

Local Code? 'X' If Yes

Unit # # of Occ.

C

Name (Last, First, Middle)

Home Phone #

Date of Birth

Age

Sex

Address (Street, City, State, Zip Code)

Injured Taken By

Transported By

Injured Taken To

Unit # # of Occ.

D

Name (Last, First, Middle)

Home Phone #

Date of Birth

Age

Sex

Address (Street, City, State, Zip Code)

Injured Taken By

Transported By

Injured Taken To

Motorist / Non-Motorist

Occupant

01 Seating Position

- 01 Front - Left (MC Driver)
- 02 Front - Middle
- 03 Front - Right
- 04 Second - Left (MC Pass)
- 05 Second - Middle
- 06 Second - Right
- 07 Third - Left
- 08 Third - Middle
- 09 Third - Right
- 10 Sleeper Section Of Cab
- 11 Enclosed Cargo Area
- 12 Unenclosed Cargo Area
- 13 Trailing Unit
- 14 Exterior
- 15 Other
- 16 Non-Motorist
- 17 Unknown

04 Safety Equipment Motorist

- 01 None Used
- 02 Shoulder Belt Only
- 03 Lap Belt Only
- 04 Shoulder /Lap Belt
- 05 Child Safety Seat
- 06 MC Helmet Used
- 07 Use Unknown
- 08 Non Used
- 09 Helmet Used
- 10 Protective Pads
- 11 Reflective Clothing
- 12 Lighting
- 13 Other
- 14 Unknown

Non-Motorist

- 08 Non Used
- 09 Helmet Used
- 10 Protective Pads
- 11 Reflective Clothing
- 12 Lighting
- 13 Other
- 14 Unknown

1 Air Bag

- 1 Not Deployed
- 2 Deployed-Front
- 3 Deployed-Side
- 4 Deployed Both Front/Side
- 5 Not Applicable
- 6 Unknown

4 Air Bag Switch

- 1 Not Present
- 2 In On Position
- 3 In Off Position
- 4 Unknown

1 Ejection

- 1 Not Ejected
- 2 Totally Ejected
- 3 Partially Ejected
- 4 Not Applicable
- 5 Unknown

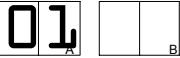
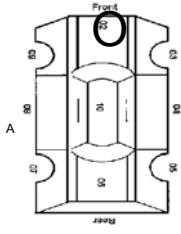
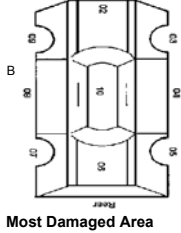



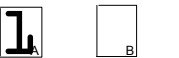



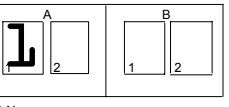
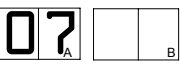



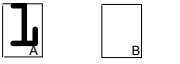










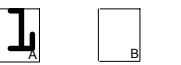


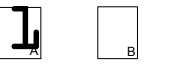



1 Trapped

- 1 Not Trapped
- 2 Extricated By Mechanical Means
- 3 Freed BY Non-Mechanical Means
- 4 Unknown

3 Injuries

- 1 No Injury
- 2 Possible
- 3 Non-Incapacitating
- 4 Incapacitating
- 5 Fatal Injury
- 6 Unknown

Supplement * 'X' if Yes

Unit Numbers 	Damage Area   Most Damaged Area 	Pre-Crash Actions 	Sequence Of Events <table border="1"> <tr> <td>A</td> <td>B</td> </tr> <tr> <td>44</td> <td>1</td> </tr> <tr> <td></td> <td>2</td> </tr> <tr> <td></td> <td>3</td> </tr> <tr> <td></td> <td>4</td> </tr> </table>	A	B	44	1		2		3		4	Posted Speed 	Drug Test Status 
A	B														
44	1														
	2														
	3														
	4														
Non-Motorist Location  01 Marked Crosswalk At Intersection 02 Intersection/ No Crosswalk 03 Non-Intersection Crosswalk 04 Driveway Access Crosswalk 05 In Roadway 06 Not In Roadway 07 Median (But Not Shoulder) 08 Island 09 Shoulder 10 Sidewalk 11 Within 10 Feet Of Roadway (Not Shoulder, Median, Sidewalk, Island) 12 Beyond 10 Feet Of Roadway (Within Trafficway) 13 Outside Trafficway 14 Shared Use Paths Or Trails 15 Unknown		Motorist 01 Movements Essentially Straight Ahead 02 Backing 03 Changing Lanes 04 Overtaking/Passing 05 Turning Right 06 Turning Left 07 Making U-Turn 08 Entering Traffic Lane 09 Leaving Traffic Lane 10 Parked 11 Slowing/Stopped In Traffic 12 Driverless 13 Other 14 Unknown Non-Motorist 15 Entering/Crossing In Specified Location 16 Walking, Running, Jogging, Playing, Cycling 17 Working 18 Pushing Vehicle 19 Approaching/Leaving Vehicle 20 Playing/Working On Vehicle 21 Standing 22 Other 23 Unknown	Non-Collision 01 Overtum/Rollover 02 Fire/Explosion 03 Immersion 04 Jackknife 05 Cargo/Equipment Loss/Shift 06 Equipment Failure 07 Separation Of Units 08 Ran Off Road Right 09 Ran Off Road Left 10 Cross Median/Centerline 11 Downhill Runaway 12 Other Non-Collision 13 Unknown Non-Collision Collision w/ Person, Vehicle, Or Object Not Fixed 14 Pedestrian 15 Pedalcycle 16 Railway Vehicle 17 Animal - Farm 18 Animal - Deer 19 Animal - Other 20 Motor Vehicle In Transport 21 Parked Motor Vehicle 22 Work Zone Maintenance Equipment 23 Other Movable Object Collision with Fixed Object 25 Impact Attenuator/Crash Cushion 26 Bridge Overhead Structure 27 Bridge Pier Or Abutment 28 Bridge Parapet 29 Bridge Rail 30 Guardrail Face 31 Guardrail End 32 Median Barrier 33 Highway Traffic Sign Post 34 Overhead Sign Post 35 Light/Luminaries Support 36 Utility Pole 37 Other Post, Pole Or Support 38 Culvert 39 Curb 40 Ditch 41 Embankment 42 Fence 43 Mailbox 44 Tree 45 Other Fixed Object 46 Work Zone Maintenance Equipment 47 Unknown Fixed Object 48 Other 49 Unknown	Traffic Control  01 No controls 02 Stop Sign 03 Yield Sign 04 Traffic Signal 05 Traffic Flashers 06 School Zone 07 Railroad Crossbucks 08 Railroad Flashers 09 Railroad Gates 10 Construction Barricade 11 Police Officer 12 Pavement Markings 13 Crosswalk Lines 14 Walk/Don't Walk Signal 15 Traffic Control Device Inoperative, Missing, Obscured 16 Other	Drug Test Type  1 None 2 Test Refused 3 Test Given, Contaminated Sample/Unusable 4 Test Given, Results Known 5 Test Given, Results Unknown 6 Unknown Drug Test 1&2 Result  1 None 2 Marijuana 3 Cocaine 4 Opiates 5 Amphetamines 6 PCP 7 Other 8 Unknown at Time Of Reporting										
Type Of Unit  Motorist 01 Sub-Compact 02 Compact 03 Mid Size 04 Full Size 05 Minivan 06 Sport Utility Vehicle 07 Pickup 08 Panel/Van 09 Single Unit Truck; 2 Axles, 6 Tires 10 Single Unit Truck; 3+ Axles 11 Truck/Trailer 12 Truck Tractor (Bobtail) 13 Tractor/Semi-Trailer 14 Tractor/Double Short 15 Tractor/Double Long 16 Fifth Wheel Or Converter Dolly 17 Tractor/Triples 18 Motorcycle 19 Motorized Bicycle 20 School Bus 21 Church Bus 22 Public Bus 23 Other Bus 24 Police Vehicle 25 Fire Truck 26 Ambulance/Rescue 27 Taxi 28 Motor Home 29 Train 30 Farm Vehicle 31 Farm Equipment 32 Snowmobile 33 Construction Equipment 34 All Others Non-Motorist 35 Animal W/Rider 36 Animal W/Buggy 37 Bicycle 38 Pedestrian 39 Pedalcyclist 40 Skater 41 Other-Non Motorist 42 Unknown		Contributing Circumstances  Motorist 01 None 02 Failure To Yield 03 Ran Red Light, Or Stop Sign 04 Exceeded Speed Limit 05 Unsafe Speed 06 Improper Turn 07 Left of Center 08 Followed Too Closely/ACDA 09 Improper Lane Change/ Drove Off Road/ Improper Passing 10 Improper Backing 11 Improper Start From Parked Position 12 Stopped or Parked Illegally 13 Operating Vehicle In Erratic, Reckless, Careless, Negligent or Aggressive Manner 14 Swerving to Avoid (Due to Wind, Slippery Surface, Vehicle, Object, Non-Motorist In Roadway, Etc) 15 Failure To Control 16 Vision Obstruction 17 Driver Inattention 18 Fatigue/Asleep 19 Operating Defective Equipment 20 Load Shifting/Falling/Spilling 21 Other Improper Action 22 Unknown Non-Motorist 23 None 24 Improper Crossing 25 Darting 26 Lying And/Or Illegally In Roadway 27 Failure To Yield Right Of Way 28 Not Visible (Dark Clothing) 29 Inattentive 30 Failure to Obey Traffic Signs, Signals, Or Officer 31 Wrong Side Of The Road 32 Other 33 Unknown		Direction From To From To  1 North 2 South 3 East 4 West 5 Northeast 6 Northwest 7 Southeast 8 Southwest 9 Unknown	Type of Intersection  01 Not An Intersection 02 Four-Way Intersection 03 T-Intersection 04 Y-Intersection 05 Traffic Circle/Roundabout 06 Five-Point, Or More 07 On Ramp 08 Off Ramp 09 Crossover 10 Driveway/Access 11 Railway Grade Crossing 12 Shared-Use Paths Or Trails 13 Unknown										
In Emergency Response  1 No 2 Yes 3 Unknown	Point Of Impact  01 None 02 Center Front 03 Right Front 04 Right Side 05 Right Rear 06 Rear Center 07 Left Rear 08 Left Side 09 Left Front 10 Top And Windows 11 Undercarriage 12 Load/Trailer 13 Total (All Areas) 14 Other 15 Unknown		First Harmful Event  Of the Sequence of Events - Which one is the First Harmful Event (1-4)	Condition  1 Apparently Normal 2 Physical Impairment 3 Emotional 4 Illness 5 Fell Asleep, Fainted, Fatigued, Etc. 6 Under The Influence Of Medications/Drugs/Alcohol 7 Other 8 Unknown	Occurrence  1 On Roadway 2 On Shoulder 3 In Median 4 On Roadside 5 On Gore 6 Outside Trafficway 7 Unknown										
Damage Scale  1 None 2 Non-Functional Damage 3 Functional Damage 4 Disabling Damage 5 Severe 6 Unknown	Action  1 Non-Contact 2 Non-Collision 3 Striking 4 Struck 5 Both Striking And Struck 6 Unknown	Vehicle Defect Code Only If '19' Selected Above  01 Turn Signals 02 Head Lamps 03 Tail Lamps 04 Brakes 05 Steering 06 Tire Blowout 07 Worn Or Slick Tires 08 Trailer Equipment Defective 09 Motor Trouble 10 Disabled From Prior Crash 11 Other Defects	Most Harmful Event  Of the Sequence of Events - Which One is the Most Harmful event (1-4)	Alcohol/Drug Suspected  1 None 2 Yes-Alcohol Suspected 3 Yes-HBD Not Impaired 4 Yes-Drugs Suspected 5 Yes-Alcohol / Drugs Suspected 6 Unknown	Road Contour  1 Straight Level 2 Straight Grade 3 Curve Level 4 Curve Grade										
	Striking Vehicle: Override/ Underride  1 No Underride Or Override 2 Underride, Compartment Intrusion 3 Underride, No Compartment Intrusion 4 Underride, Compartment Intrusion Unknown 5 Override, Motor Vehicle In Transport 6 Override , Other Vehicle 7 Unknown		Speed Detected  1 Stated 2 Estimated Speed Speed 	Alcohol Test Status  1 None 2 Test Refused 3 Test Given, Contaminated Sample/Unusable 4 Test Given, Results Known 5 Test Given, Results Unknown 6 Unknown Alcohol Test Type  1 None 2 Blood 3 Urine 4 Breath 5 Other Alcohol Test Result 	Road Conditions Primary Secondary  01 Dry 02 Wet 03 Snow 04 Ice 05 Sand, Mud, Dirt, Oil, Gravel 06 Water (Standing, Moving) 07 Slush 08 Debris** 09 Rut, Holes, Bumps, Uneven Pavement ** 10 Other 11 Unknown ** Secondary Road Conditions ONLY										
Top Copy - ODPS Bottom Copy - Agency															

Supplement * 'X' if Yes	Local Report # * 10-023
----------------------------	-----------------------------------

Narrative

Unit #1 Was traveling Westbound on East Second St. and attempted to make a left turn onto Beam Dr. Vehicle failed to make the turn and lost control and drove into the yard of 9 Beam Dr and struck a tree head on.

Manner Of Collision or Impact

3

- 1 Not Collision Between Two Vehicles In Transport
- 2 Rear-end
- 3 Head-on
- 4 Rear-To-Rear
- 5 Backing
- 6 Angle
- 7 Sideswipe, Same Direction
- 8 Sideswipe, Opposite Direction
- 9 Unknown

Weather

01

- 01 Clear
- 02 Cloudy
- 03 Fog, Smog, Smoke
- 04 Rain
- 05 Sleet, Hail (Freezing Rain Drizzle)
- 06 Snow
- 07 Severe Crosswinds
- 08 Blowing Sand, Soil, Dirt, Snow
- 09 Other
- 10 Unknown

Light Conditions

Primary **2** Secondary **1**

- 1 Daylight
- 2 Dawn
- 3 Dusk
- 4 Dark - Lighted Roadway
- 5 Dark - Not Lighted
- 6 Dark - Unknown Lighting
- 7 Glare
- 8 Other
- 9 Unknown

School Bus Related

1

- 1 No
- 2 Yes, Directly Involved
- 3 Yes, Indirectly Involved
- 4 Unknown

Work Zone Related

1

- 1 No
- 2 Yes
- 3 Unknown

Type of Work Zone

- 1 Lane Closure
- 2 Lane Shift/Crossover
- 3 Work On Shoulder Or Median
- 4 Intermittent/Moving Work
- 5 Other

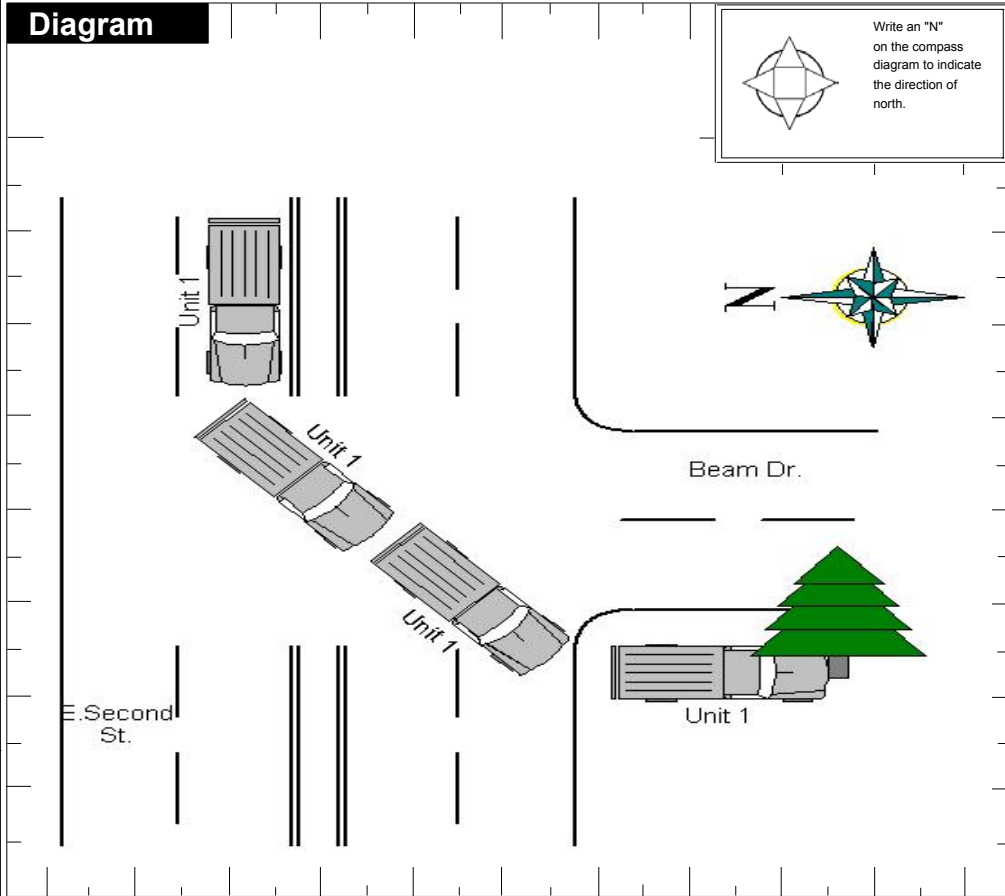
Location Of Crash In

- 1 Before First Work Zone Warning Sign
- 2 Advance Warning Area
- 3 Transition Area
- 4 Activity Area

Workers Present

- 1 No
- 2 Yes
- 3 Unknown

Diagram



Truck/Bus

The Crash INVOLVED one or more of the following:
 A truck (motor vehicle) with a GVWR more than 10,000 pounds; or
 A truck (motor vehicle) with a hazardous materials placard; or
 A bus designed for at least 8 persons, including driver.

A
N
D
 The crash RESULTED in one or more of the following:
 A fatality; or
 An injury requiring transportation for immediate medical treatment; or
 At least one vehicle was towed due to disabling damage or required intervening assistance before proceeding under its own power.

Unit #

Company (From Shipping Papers) Company Phone
 Address (Street, City, St, Zip Code)

US DOT ICC MC PUCO Trailer LP St. Trailer LP Year Trailer LP # Placard # # Dia.

Cargo Body Type

- 01 Not Applicable
- 02 Bus (9-15) Including Driver
- 03 Van/Enclosed Box
- 04 Grain/Chips/Gravel
- 05 Pole
- 06 Cargo Tan
- 07 Flatbed
- 08 Dump
- 09 Concrete Mixer
- 10 Auto Transporter
- 11 Garbage/Refuse
- 12 Other
- 13 Unknown

Weight (GVWR)

- 1 Less/Equal 10,000
- 2 10,001 - 26,000
- 3 More Than 26,000

CDL Class

- 1 Class A
- 2 Class B
- 3 Class C
- 4 Class M
- 5 Class D

Hazardous Materials Placard

- 1 No
- 2 Yes
- 3 Unknown

Hazardous Material Released

- 1 No
- 2 Yes
- 3 Not Applicable
- 4 Unknown

Police Action

Date Crash Reported **01182010** Time Rec. Call **0819** Dispatch **0820** Arrived **0820** Cleared **0857** Other **30** Total Minutes **66**

Officer's Name * **Back, Michael** Badge # * **1F35** Checked By **Warrington, Mark** Date Report Filed * **01182010**

Report Taken By **1** 1 Police Agency 2 Motorist Report Taken At **1** 1 Scene 2 Station 3 Other Supplement * 'X' if Yes Local Report # * **10-023**

OHIO TRAFFIC ACCIDENT - DIAGRAM/NARRATIVE CONTINUATION**OH-2 REV 1/82**

LOCAL REPORT NUMBER 10-023	REPORTING AGENCY Franklin Police Department	DATE OF ACCIDENT M 01/18/2010 D Y
IN COUNTY OF 83-Warren	ACCIDENT LOCATION E 2ND	ST

X-084.286508 Y+039.563602 CF0 U Z ZUNC
TRUCK INTO TREE
WHT TRUCK INTO TREE POSS INJURIES - FFD SENT - WCCC ADVISED TO SEND JEMS
YARD DAMAGE AT 9 BEAM DR
NORHTERN'S TOWED VEH
REPORT TAKEN

OFFICERS SIGNATURE	BADGE NO.
--------------------	-----------