

OHIO

TRAFFIC CRASH REPORT

Local Report # \* 10-029

Crash Severity 3 1 Fatal 3 PDO 2 Injury 4 Unknown

Private Property 'X' If Yes

Hit / Skip 1 Not Hit / Skip 2 Solved 3 Unsolved

Photos Taken 'X' If Yes

OH-2 OH-3 OH-1P OTHER

N.C.I.C. # \* 08301

Reporting Agency \* Franklin Police Department

# Units 02

Unit Error 01 98 = Animal 99 = Unknown

Date of Crash \* 01242010

Time of Crash 1709 Day of Week SUN City \* X Village \* TWP \* Name (Of City, Village or Township) \* Franklin County # \* 83 Latitude Longitude

CRASH OCCURRED ON Prefix Crash Location E 2ND ST Type Loc 2 Type Location Point Used 1 Named Street 3 Numbered Route 2 Numbered Street LOCAL INFORMATION

AT / REFERENCE Dist Reference DR Prefix Reference Emerald Way Ref Point 02 Reference Point Used 01 State Line 02 Intersection 2 Streets 03 County Line 04 House Number 05 Township Boundary 06 Mile Post 07 Corporation Limit 08 Place Name W/O Reference 09 Driveway 10 Street or Route W/O Reference

Unit # # of Occ. Name (Last, First, Middle) OLIVER MELINDA K Address (Street, City, State, Zip Code) 229 MCCALL RD GERMANTOWN OH 45327

Social Security Number Date of Birth Age Sex Home Phone # Work Phone # (937) 266-3345

DL State DL # LP State LP # Injured Taken By 1 None 4 Other 2 EMS 5 Unknown 3 Police Transported By Injured/Taken To

Owner Name (if same, write "SAME") TROY FORD INC Address (Street, City, State, Zip Code) 3230 S COUNTY RD Troy OH 45373

Year Make Model Color Insurance Company Towing Service Owner Phone # 2006 FORD FUSIO GRY Progressive

Offense Charged Offense Description Citation # Local Code? 'X' If Yes

Unit # # of Occ. Name (Last, First, Middle) FUGATE ARNOLD Address (Street, City, State, Zip Code) 844 PARK AV FRANKLIN OH 45005-0000

Social Security Number Date of Birth Age Sex Home Phone # Work Phone # (513) 746-7667

DL State DL # LP State LP # Injured Taken By 1 None 4 Other 2 EMS 5 Unknown 3 Police Transported By Injured/Taken To

Owner Name (if same, write "SAME") FUGATE ARNOLD Address (Street, City, State, Zip Code) 844 PARK AV FRANKLIN OH 45005-0000

Year Make Model Color Insurance Company Towing Service Owner Phone # 2007 CHRY 300 WHT Grange Insurance (513) 746-7667

Offense Charged Offense Description Citation # Local Code? 'X' If Yes

Unit # # of Occ. Name (Last, First, Middle) GEBBS LOGAN Home Phone # (937) 550-9402 Date of Birth Age Sex 03142002 07 M Address (Street, City, State, Zip Code) 587 VALLEY FORGE CT FRANKLIN OH 45005 Injured Taken By 1 None 4 Other 2 EMS 5 Unknown 3 Police Transported By Injured Taken To

Unit # # of Occ. Name (Last, First, Middle) GEBBS KIERRA Home Phone # (937) 550-9402 Date of Birth Age Sex 08012000 09 F Address (Street, City, State, Zip Code) 587 VALLEY FORGE FRANKLIN OH 45005 Injured Taken By 1 None 4 Other 2 EMS 5 Unknown 3 Police Transported By Injured Taken To

Motorist / Non-Motorist

Occupant

Seating Position 01 Front - Left ( MC Driver) 02 Front - Middle 03 Front - Right 04 Second - Left ( MC Pass) 05 Second - Middle 06 Second - Right 07 Third - Left 08 Third - Middle 09 Third - Right 10 Sleeper Section Of Cab 11 Enclosed Cargo Area 12 Unenclosed Cargo Area 13 Trailing Unit 14 Exterior 15 Other 16 Non-Motorist 17 Unknown

Safety Equipment Motorist 01 None Used 02 Shoulder Belt Only 03 Lap Belt Only 04 Shoulder /Lap Belt 05 Child Safety Seat 06 MC Helmet Used 07 Use Unknown Non-Motorist 08 Non Used 09 Helmet Used 10 Protective Pads 11 Reflective Clothing 12 Lighting 13 Other 14 Unknown

Air Bag 1 Not Deployed 2 Deployed-Front 3 Deployed-Side 4 Deployed Both Front/Side 5 Not Applicable 6 Unknown


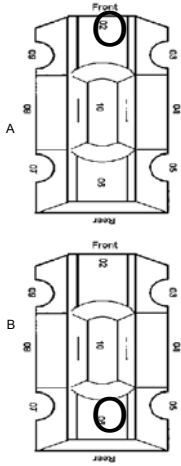

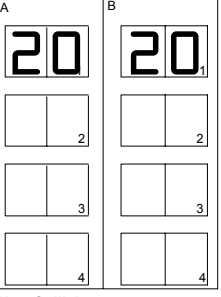

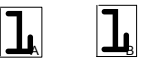





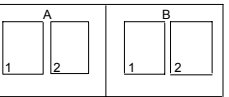





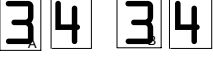






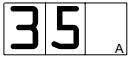










Air Bag Switch 1 Not Present 2 In On Position 3 In Off Position 4 Unknown

Ejection 1 Not Ejected 2 Totally Ejected 3 Partially Ejected 4 Not Applicable 5 Unknown

Trapped 1 Not Trapped 2 Extricated By Mechanical Means 3 Freed BY Non-Mechanical Means 4 Unknown

Injuries 1 No Injury 2 Possible 3 Non-Incapacitating 4 Incapacitating 5 Fatal Injury 6 Unknown

Supplement \* 'X' if Yes

<b>Unit Numbers</b> 	<b>Damage Area</b> 	<b>Pre-Crash Actions</b> 	<b>Sequence Of Events</b> 	<b>Posted Speed</b> 	<b>Drug Test Status</b> 
<b>Non-Motorist Location</b>  <p>01 Marked Crosswalk At Intersection  02 Intersection/ No Crosswalk  03 Non-Intersection Crosswalk  04 Driveway Access Crosswalk  05 In Roadway  06 Not In Roadway  07 Median (But Not Shoulder)  08 Island  09 Shoulder  10 Sidewalk  11 Within 10 Feet Of Roadway (Not Shoulder, Median, Sidewalk, Island)  12 Beyond 10 Feet Of Roadway (Within Trafficway)  13 Outside Trafficway  14 Shared Use Paths Or Trails  15 Unknown</p>	<b>Most Damaged Area</b>  <p>01 None  02 Center Front  03 Right Front  04 Right Side  05 Right Rear  06 Rear Center  07 Left Rear  08 Left Side  09 Left Front  10 Top And Windows  11 Undercarriage  12 Load / Trailer  13 Total (All Areas)  14 Other  15 Unknown</p>	<b>Motorist</b> 01 Movements Essentially Straight Ahead 02 Backing 03 Changing Lanes 04 Overtaking/Passing 05 Turning Right 06 Turning Left 07 Making U-Turn 08 Entering Traffic Lane 09 Leaving Traffic Lane 10 Parked 11 Slowing/Stopped In Traffic 12 Driverless 13 Other 14 Unknown <b>Non-Motorist</b> 15 Entering/Crossing In Specified Location 16 Walking, Running, Jogging, Playing, Cycling 17 Working 18 Pushing Vehicle 19 Approaching/Leaving Vehicle 20 Playing/Working On Vehicle 21 Standing 22 Other 23 Unknown	<b>Non-Collision</b> 01 Overtum/Rollover 02 Fire/Explosion 03 Immersion 04 Jackknife 05 Cargo/Equipment Loss/Shift 06 Equipment Failure 07 Separation Of Units 08 Ran Off Road Right 09 Ran Off Road Left 10 Cross Median/Centerline 11 Downhill Runaway 12 Other Non-Collision 13 Unknown Non-Collision <b>Collision w/ Person, Vehicle, Or Object Not Fixed</b> 14 Pedestrian 15 Pedalcycle 16 Railway Vehicle 17 Animal - Farm 18 Animal - Deer 19 Animal - Other 20 Motor Vehicle In Transport 21 Parked Motor Vehicle 22 Work Zone Maintenance Equipment 23 Other Movable Object 24 Unknown Movable Object <b>Collision with Fixed Object</b> 25 Impact Attenuator/Crash Cushion 26 Bridge Overhead Structure 27 Bridge Pier Or Abutment 28 Bridge Parapet 29 Bridge Rail 30 Guardrail Face 31 Guardrail End 32 Median Barrier 33 Highway Traffic Sign Post 34 Overhead Sign Post 35 Light/Luminaries Support 36 Utility Pole 37 Other Post, Pole Or Support 38 Culvert 39 Curb 40 Ditch 41 Embankment 42 Fence 43 Mailbox 44 Tree 45 Other Fixed Object 46 Work Zone Maintenance Equipment 47 Unknown Fixed Object 48 Other 49 Unknown	<b>Traffic Control</b>  <p>01 No controls  02 Stop Sign  03 Yield Sign  04 Traffic Signal  05 Traffic Flashers  06 School Zone  07 Railroad Crossbucks  08 Railroad Flashers  09 Railroad Gates  10 Construction Barricade  11 Police Officer  12 Pavement Markings  13 Crosswalk Lines  14 Walk/Don't Walk Signal  15 Traffic Control Device Inoperative, Missing, Obscured  16 Other</p>	<b>Drug Test Type</b>  <p>1 None  2 Test Refused  3 Test Given, Contaminated Sample/Unusable  4 Test Given, Results Known  5 Test Given, Results Unknown  6 Unknown</p> <b>Drug Test Type</b>  <p>1 None  2 Blood  3 Urine  4 Other</p> <b>Drug Test 1&amp;2 Result</b>  <p>1 None  2 Marijuana  3 Cocaine  4 Opiates  5 Amphetamines  6 PCP  7 Other  8 Unknown at Time Of Reporting</p>
<b>Type Of Unit</b>  <p><b>Motorist</b>  01 Sub-Compact  02 Compact  03 Mid Size  04 Full Size  05 Minivan  06 Sport Utility Vehicle  07 Pickup  08 Panel/Van  09 Single Unit Truck; 2 Axles, 6 Tires  10 Single Unit Truck; 3+ Axles  11 Truck/Trailer  12 Truck Tractor (Bobtail)  13 Tractor/Semi-Trailer  14 Tractor/Double Short  15 Tractor/Double Long  16 Fifth Wheel Or Converter Dolly  17 Tractor/Triples  18 Motorcycle  19 Motorized Bicycle  20 School Bus  21 Church Bus  22 Public Bus  23 Other Bus  24 Police Vehicle  25 Fire Truck  26 Ambulance/Rescue  27 Taxi  28 Motor Home  29 Train  30 Farm Vehicle  31 Farm Equipment  32 Snowmobile  33 Construction Equipment  34 All Others  <b>Non-Motorist</b>  35 Animal W/Rider  36 Animal W/Buggy  37 Bicycle  38 Pedestrian  39 Pedalcyclist  40 Skater  41 Other-Non Motorist  42 Unknown</p>	<b>Point Of Impact</b>  <p>01 None  02 Center Front  03 Right Front  04 Right Side  05 Right Rear  06 Rear Center  07 Left Rear  08 Left Side  09 Left Front  10 Top And Windows  11 Undercarriage  12 Load/Trailer  13 Total (All Areas)  14 Other  15 Unknown</p>	<b>Contributing Circumstances</b>  <p><b>Motorist</b>  01 None  02 Failure To Yield  03 Ran Red Light, Or Stop Sign  04 Exceeded Speed Limit  05 Unsafe Speed  06 Improper Turn  07 Left of Center  08 Followed Too Closely/ACDA  09 Improper Lane Change/  Drove Off Road/  Improper Passing  10 Improper Backing  11 Improper Start From Parked Position  12 Stopped or Parked Illegally  13 Operating Vehicle In Erratic, Reckless, Careless, Negligent or Aggressive Manner  14 Swerving to Avoid (Due to Wind, Slippery Surface, Vehicle, Object, Non-Motorist In Roadway, Etc)  15 Failure To Control  16 Vision Obstruction  17 Driver Inattention  18 Fatigue/Asleep  19 Operating Defective Equipment  20 Load Shifting/Falling/Spilling  21 Other Improper Action  22 Unknown  <b>Non-Motorist</b>  23 None  24 Improper Crossing  25 Darting  26 Lying And/Or Illegally In Roadway  27 Failure To Yield Right Of Way  28 Not Visible (Dark Clothing)  29 Inattentive  30 Failure to Obey Traffic Signs, Signals, Or Officer  31 Wrong Side Of The Road  32 Other  33 Unknown</p>	<b>First Harmful Event</b>  <p>Of the Sequence of Events - Which one is the First Harmful Event (1-4)</p> <b>Most Harmful Event</b>  <p>Of the Sequence of Events - Which One is the Most Harmful event (1-4)</p>	<b>Direction</b> From To From To  <p>1 North  2 South  3 East  4 West  5 Northeast  6 Northwest  7 Southeast  8 Southwest  9 Unknown</p> <b>Condition</b>  <p>1 Apparently Normal  2 Physical Impairment  3 Emotional  4 Illness  5 Fell Asleep, Fainted, Fatigued, Etc.  6 Under The Influence Of Medications/Drugs/Alcohol  7 Other  8 Unknown</p>	<b>Type of Intersection</b>  <p>01 Not An Intersection  02 Four-Way Intersection  03 T-Intersection  04 Y-Intersection  05 Traffic Circle/Roundabout  06 Five-Point, Or More  07 On Ramp  08 Off Ramp  09 Crossover  10 Driveway/Access  11 Railway Grade Crossing  12 Shared-Use Paths Or Trails  13 Unknown</p>
<b>In Emergency Response</b>  <p>1 No  2 Yes  3 Unknown</p>	<b>Action</b>  <p>1 Non-Contact  2 Non-Collision  3 Striking  4 Struck  5 Both Striking And Struck  6 Unknown</p>	<b>Vehicle Defect Code Only If '19' Selected Above</b>  <p>01 Turn Signals  02 Head Lamps  03 Tail Lamps  04 Brakes  05 Steering  06 Tire Blowout  07 Worn Or Slick Tires  08 Trailer Equipment Defective  09 Motor Trouble  10 Disabled From Prior Crash  11 Other Defects</p>	<b>Speed Detected</b>  <p>1 Stated  2 Estimated Speed</p> <b>Speed</b> 	<b>Alcohol/Drug Suspected</b>  <p>1 None  2 Yes-Alcohol Suspected  3 Yes-HBD Not Impaired  4 Yes-Drugs Suspected  5 Yes-Alcohol / Drugs Suspected  6 Unknown</p> <b>Alcohol Test Status</b>  <p>1 None  2 Test Refused  3 Test Given, Contaminated Sample/Unusable  4 Test Given, Results Known  5 Test Given, Results Unknown  6 Unknown</p> <b>Alcohol Test Type</b>  <p>1 None  2 Blood  3 Urine  4 Breath  5 Other</p> <b>Alcohol Test Result</b> 	<b>Occurrence</b>  <p>1 On Roadway  2 On Shoulder  3 In Median  4 On Roadside  5 On Gore  6 Outside Trafficway  7 Unknown</p> <b>Road Contour</b>  <p>1 Straight Level  2 Straight Grade  3 Curve Level  4 Curve Grade</p>
<b>Damage Scale</b>  <p>1 None  2 Non-Functional Damage  3 Functional Damage  4 Disabling Damage  5 Severe  6 Unknown</p>	<b>Striking Vehicle: Override/ Underride</b>  <p>1 No Underride Or Override  2 Underride, Compartment Intrusion  3 Underride, No Compartment Intrusion  4 Underride, Compartment Intrusion Unknown  5 Override, Motor Vehicle In Transport  6 Override , Other Vehicle  7 Unknown</p>	<b>Road Conditions</b> Primary Secondary  <p>01 Dry  02 Wet  03 Snow  04 Ice  05 Sand, Mud, Dirt, Oil, Gravel  06 Water (Standing, Moving)  07 Slush  08 Debris**  09 Rut, Holes, Bumps, Uneven Pavement **  10 Other  11 Unknown  ** Secondary Road Conditions ONLY</p>	<b>Supplement * 'X' if Yes</b> Local Report # * 		

# Narrative

This crash occurred when unit 2 was rear ended by unit 1. Both drivers were west bound on 2nd Street in the right lane. Unit 2 was stopped for a disabled vehicle when struck. Minor damage was observed to the rear of unit 2 and to the front of unit 1.

## Manner Of Collision or Impact

4

- 1 Not Collision Between Two Vehicles In Transport
- 2 Rear-end
- 3 Head-on
- 4 Rear-To-Rear
- 5 Backing
- 6 Angle
- 7 Sideswipe, Same Direction
- 8 Sideswipe, Opposite Direction
- 9 Unknown

## School Bus Related

1

- 1 No
- 2 Yes, Directly Involved
- 3 Yes, Indirectly Involved
- 4 Unknown

## Work Zone Related

1

- 1 No
- 2 Yes
- 3 Unknown

## Type of Work Zone

1

- 1 Lane Closure
- 2 Lane Shift/Crossover
- 3 Work On Shoulder Or Median
- 4 Intermittent/Moving Work
- 5 Other

## Location Of Crash In

1

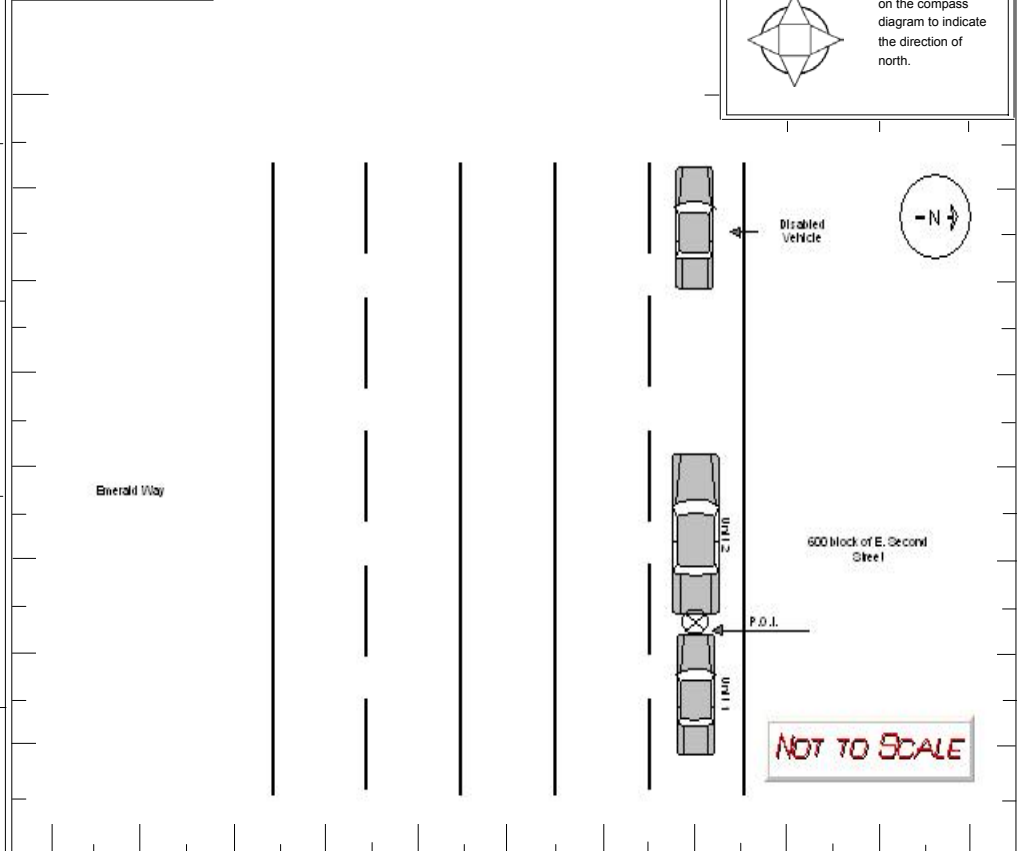
- 1 Before First Work Zone Warning Sign
- 2 Advance Warning Area
- 3 Transition Area
- 4 Activity Area

## Workers Present

1

- 1 No
- 2 Yes
- 3 Unknown

## Diagram



## Weather

04

- 01 Clear
- 02 Cloudy
- 03 Fog, Smog, Smoke
- 04 Rain
- 05 Sleet, Hail (Freezing Rain Drizzle)
- 06 Snow
- 07 Severe Crosswinds
- 08 Blowing Sand, Soil, Dirt, Snow
- 09 Other
- 10 Unknown

## Light Conditions

Primary: 1  
Secondary: 1

- 1 Daylight
- 2 Dawn
- 3 Dusk
- 4 Dark - Lighted Roadway
- 5 Dark - Not Lighted
- 6 Dark - Unknown Lighting
- 7 Glare
- 8 Other
- 9 Unknown

## Truck/Bus

The Crash INVOLVED one or more of the following:  
 A truck (motor vehicle) with a GVWR more than 10,000 pounds; or  
 A truck (motor vehicle) with a hazardous materials placard; or  
 A bus designed for at least 8 persons, including driver.

AND

The crash RESULTED in one or more of the following:  
 A fatality; or  
 An injury requiring transportation for immediate medical treatment; or  
 At least one vehicle was towed due to disabling damage or required intervening assistance before proceeding under its own power.

Unit #

11

Company (From Shipping Papers)

Company Phone

Address (Street, City, St, Zip Code)

US DOT: [ ] ICC MC: [ ] PUCO: [ ] Trailer LP St.: [ ] Trailer LP Year: [ ] Trailer LP #: [ ] Placard #: [ ] # Dia.: [ ]

## Cargo Body Type

- 01 Not Applicable
- 02 Bus (9-15) Including Driver
- 03 Van/Enclosed Box
- 04 Grain/Chips/Gravel
- 05 Pole
- 06 Cargo Tan
- 07 Flatbed
- 08 Dump
- 09 Concrete Mixer
- 10 Auto Transporter
- 11 Garbage/Refuse
- 12 Other
- 13 Unknown

## Weight (GVWR)

- 1 Less/Equal 10,000
- 2 10,001 - 26,000
- 3 More Than 26,000

## CDL Class

- 1 Class A
- 2 Class B
- 3 Class C
- 4 Class M
- 5 Class D

## Hazardous Materials Placard

- 1 No
- 2 Yes
- 3 Unknown

## Hazardous Material Released

- 1 No
- 2 Yes
- 3 Not Applicable
- 4 Unknown

## Police Action

Date Crash Reported: 01242010  
 Time Rec Call: 1709  
 Dispatch: 1713  
 Arrived: 1716  
 Cleared: 1753  
 Other: 0  
 Total Minutes: 41

Officer's Name: Dunham, Steven  
 Badge #: 1F34  
 Checked By: Warrington, Mark  
 Date Report Filed: 01242010

Report Taken By: 1 (1 Police Agency, 2 Motorist)  
 Report Taken At: 1 (1 Scene, 2 Station, 3 Other)  
 Supplement: X if Yes  
 Local Report #: 10-029