

OHIO TRAFFIC CRASH REPORT

Local Report # *		Crash Severity		Private Property		Hit / Skip		Photos Taken		OH-2		OH-3		OH-1P		OTHER	
12-010		2 1 Fatal 3 PDO 2 Injury 4 Unknown		X If Yes		1 1 Not Hit / Skip 2 Solved 3 Unsolved		X If Yes									
N.C.I.C. # *		Reporting Agency *		# Units		Unit Error		Date of Crash *									
08301		Franklin Police Department		03		01 98 = Animal 99 = Unknown		01122012									
Time of Crash		Day of Week		City *		Village *		TWP *		Name (Of City, Village or Township) *		County # *		Latitude		Longitude	
1621		THU								Franklin		83					

CRASH OCCURRED ON			Type Location Point Used			LOCAL INFORMATION		
Prefix	Crash Location		Type Loc	1 Named Street 3 Numbered Route		HOLLYHOCK ST		
E	2ND ST		2	2 Numbered Street				
AT / REFERENCE			Reference Point Used			04 House Number 08 Place Name W/O Reference		
Dist Reference	DR	Prefix	Reference	Ref Point	01 State Line 05 Township Boundary 09 Driveway		06 Mile Post 10 Street or Route W/O Reference	
			Hollyhock St	02	02 Intersection 2 Streets 07 Corporation Limit			

A		Unit #	# of Occ.	Name (Last, First, Middle)	
01		02	PATE BRANDON TYLER		
Address (Street, City, State, Zip Code)					
613 SPRING AVE FRANKLIN OH 45005-0000					
Social Security Number		Date of Birth	Age	Sex	Home Phone #
		02161992	19	M	(937) 559-1827
DL State	DL #	LP State	LP #	Injured Taken By	Transported By
OH	TS505641	OH	EQD3863	1 None 4 Other 2 EMS 5 Unknown 3 Police	
Owner Name (if same, write "SAME")			Address (Street, City, State, Zip Code)		
PAXTON MARSHA L			2715 FACTORY RD SPRINGBORO OH 45066		
Year	Make	Model	Color	Insurance Company	Towing Service
1993	MAZD	MX3	BLK	None Presented	
Offense Charged		Offense Description		Citation #	Local Code? 'X' if Yes
333.03A		Assured Clear Distance Ahead		01274	X

Motorist / Non-Motorist

B		Unit #	# of Occ.	Name (Last, First, Middle)	
02		01	TAULBEE KRISTY LEE		
Address (Street, City, State, Zip Code)					
934 FRANKLIN COMMONS CIR FRANKLIN OH 45005					
Social Security Number		Date of Birth	Age	Sex	Home Phone #
		04041986	25	F	(937) 838-1461
DL State	DL #	LP State	LP #	Injured Taken By	Transported By
OH	SM089930	OH	V654584	1 None 4 Other 2 EMS 5 Unknown 3 Police	
Owner Name (if same, write "SAME")			Address (Street, City, State, Zip Code)		
TAULBEE KRISTY LEE			934 FRANKLIN COMMONS CIR FRANKLIN OH 45005		
Year	Make	Model	Color	Insurance Company	Towing Service
2002	FORD	TAU	BLK	Progressive Ins Co	
Offense Charged		Offense Description		Citation #	Local Code? 'X' if Yes

Occupant

C		Unit #	Name (Last, First, Middle)		Home Phone #	Date of Birth	Age	Sex
01		RAINES ANDREW JESSIE		(803) 476-7060	06301985	26		
Address (Street, City, State, Zip Code)						Injured Taken By	Transported By	Injured Taken To
3 S MAIN ST Franklin OH 45005-0000						1 None 4 Other 2 EMS 5 Unknown 3 Police		
Unit #		Name (Last, First, Middle)		Home Phone #	Date of Birth	Age	Sex	
D								
Address (Street, City, State, Zip Code)						Injured Taken By	Transported By	Injured Taken To
						1 None 4 Other 2 EMS 5 Unknown 3 Police		

01 01 Front - Left (MC Driver) 02 Front - Middle 03 Front - Right	04 01 None Used 02 Shoulder Belt Only 03 Lap Belt Only 04 Shoulder /Lap Belt 05 Child Safety Seat 06 MC Helmet Used 07 Use Unknown 08 Non Used 09 Helmet Used 10 Protective Pads 11 Reflective Clothing 12 Lighting 13 Other 14 Unknown	1 1 Not Deployed 2 Deployed-Front 3 Deployed-Side 4 Deployed Both Front/Side 5 Not Applicable 6 Unknown	4 1 Not Present 2 In On Position 3 In Off Position 4 Unknown	1 1 Not Ejected 2 Totally Ejected 3 Partially Ejected 4 Not Applicable 5 Unknown	1 1 Not Trapped 2 Extricated By Mechanical Means 3 Freed BY Non-Mechanical Means 4 Unknown	1 1 No Injury 2 Possible 3 Non-Incapacitating 4 Incapacitating 5 Fatal Injury 6 Unknown
01 04 Second - Left (MC Pass) 05 Second - Middle 06 Second - Right	04 08 Third - Middle 09 Third - Right 10 Sleeper Section Of Cab 11 Enclosed Cargo Area 12 Unenclosed Cargo Area 13 Trailing Unit 14 Exterior 15 Other 16 Non-Motorist 17 Unknown	1 1 Not Deployed 2 Deployed-Front 3 Deployed-Side 4 Deployed Both Front/Side 5 Not Applicable 6 Unknown	4 1 Not Present 2 In On Position 3 In Off Position 4 Unknown	1 1 Not Ejected 2 Totally Ejected 3 Partially Ejected 4 Not Applicable 5 Unknown	1 1 Not Trapped 2 Extricated By Mechanical Means 3 Freed BY Non-Mechanical Means 4 Unknown	2 1 No Injury 2 Possible 3 Non-Incapacitating 4 Incapacitating 5 Fatal Injury 6 Unknown
03 07 Third - Left 08 Third - Middle 09 Third - Right 10 Sleeper Section Of Cab 11 Enclosed Cargo Area 12 Unenclosed Cargo Area 13 Trailing Unit 14 Exterior 15 Other 16 Non-Motorist 17 Unknown	04 08 Third - Middle 09 Third - Right 10 Sleeper Section Of Cab 11 Enclosed Cargo Area 12 Unenclosed Cargo Area 13 Trailing Unit 14 Exterior 15 Other 16 Non-Motorist 17 Unknown	1 1 Not Deployed 2 Deployed-Front 3 Deployed-Side 4 Deployed Both Front/Side 5 Not Applicable 6 Unknown	4 1 Not Present 2 In On Position 3 In Off Position 4 Unknown	1 1 Not Ejected 2 Totally Ejected 3 Partially Ejected 4 Not Applicable 5 Unknown	1 1 Not Trapped 2 Extricated By Mechanical Means 3 Freed BY Non-Mechanical Means 4 Unknown	1 1 No Injury 2 Possible 3 Non-Incapacitating 4 Incapacitating 5 Fatal Injury 6 Unknown
D	D	D	D	D	D	D

<p>Unit Numbers</p> <p>01 02</p> <p>Non-Motorist Location</p> <p>A B</p> <p>01 Marked Crosswalk At Intersection 02 Intersection/ No Crosswalk 03 Non-Intersection Crosswalk 04 Driveway Access Crosswalk 05 In Roadway 06 Not In Roadway 07 Median (But Not Shoulder) 08 Island 09 Shoulder 10 Sidewalk 11 Within 10 Feet Of Roadway (Not Shoulder, Median, Sidewalk, Island) 12 Beyond 10 Feet Of Roadway (Within Trafficway) 13 Outside Trafficway 14 Shared Use Paths Or Trails 15 Unknown</p> <p>Type Of Unit</p> <p>02 02</p> <p>Motorist</p> <p>01 Sub-Compact 02 Compact 03 Mid Size 04 Full Size 05 Minivan 06 Sport Utility Vehicle 07 Pickup 08 Panel/Van 09 Single Unit Truck; 2 Axles, 6 Tires 10 Single Unit Truck; 3+ Axles 11 Truck/Trailer 12 Truck Tractor (Bobtail) 13 Tractor/Semi-Trailer 14 Tractor/Double Short 15 Tractor/Double Long 16 Fifth Wheel Or Converter Dolly 17 Tractor/Triples 18 Motorcycle 19 Motorized Bicycle 20 School Bus 21 Church Bus 22 Public Bus 23 Other Bus 24 Police Vehicle 25 Fire Truck 26 Ambulance/Rescue 27 Taxi 28 Motor Home 29 Train 30 Farm Vehicle 31 Farm Equipment 32 Snowmobile 33 Construction Equipment 34 All Others Non-Motorist 35 Animal W/Rider 36 Animal W/Buggy 37 Bicycle 38 Pedestrian 39 Pedalcyclist 40 Skater 41 Other-Non Motorist 42 Unknown</p> <p>In Emergency Response</p> <p>A B</p> <p>1 No 2 Yes 3 Unknown</p> <p>Damage Scale</p> <p>3 2</p> <p>1 None 2 Non-Functional Damage 3 Functional Damage 4 Disabling Damage 5 Severe 6 Unknown</p>	<p>Damage Area</p> <p>Front</p> <p>A</p> <p>Front</p> <p>B</p> <p>Most Damaged Area</p> <p>02 06</p> <p>01 None 02 Center Front 03 Right Front 04 Right Side 05 Right Rear 06 Rear Center 07 Left Rear 08 Left Side 09 Left Front 10 Top And Windows 11 Undercarriage 12 Load / Trailer 13 Total (All Areas) 14 Other 15 Unknown</p> <p>Point Of Impact</p> <p>02 06</p> <p>01 None 02 Center Front 03 Right Front 04 Right Side 05 Right Rear 06 Rear Center 07 Left Rear 08 Left Side 09 Left Front 10 Top And Windows 11 Undercarriage 12 Load/Trailer 13 Total (All Areas) 14 Other 15 Unknown</p> <p>Action</p> <p>3 5</p> <p>1 Non-Contact 2 Non-Collision 3 Striking 4 Struck 5 Both Striking And Struck 6 Unknown</p> <p>Striking Vehicle: Override/ Underride</p> <p>1 1</p> <p>1 No Underride Or Override 2 Underride, Compartment Intrusion 3 Underride, No Compartment Intrusion 4 Underride, Compartment Intrusion Unknown 5 Override, Motor Vehicle In Transport 6 Override , Other Vehicle 7 Unknown</p>	<p>Pre-Crash Actions</p> <p>01 11</p> <p>Motorist</p> <p>01 Movements Essentially Straight Ahead 02 Backing 03 Changing Lanes 04 Overtaking/Passing 05 Turning Right 06 Turning Left 07 Making U-Turn 08 Entering Traffic Lane 09 Leaving Traffic Lane 10 Parked 11 Slowing/Stopped In Traffic 12 Driverless 13 Other 14 Unknown Non-Motorist 15 Entering/Crossing In Specified Location 16 Walking, Running, Jogging, Playing, Cycling 17 Working 18 Pushing Vehicle 19 Approaching/Leaving Vehicle 20 Playing/Working On Vehicle 21 Standing 22 Other 23 Unknown</p> <p>Contributing Circumstances</p> <p>08 01</p> <p>Motorist</p> <p>01 None 02 Failure To Yield 03 Ran Red Light, Or Stop Sign 04 Exceeded Speed Limit 05 Unsafe Speed 06 Improper Turn 07 Left of Center 08 Followed Too Closely/ACDA 09 Improper Lane Change/ Drove Off Road/ Improper Passing 10 Improper Backing 11 Improper Start From Parked Position 12 Stopped or Parked Illegally 13 Operating Vehicle In Erratic, Reckless, Careless, Negligent or Aggressive Manner 14 Swerving to Avoid (Due to Wind, Slippery Surface, Vehicle, Object, Non-Motorist In Roadway, Etc) 15 Failure To Control 16 Vision Obstruction 17 Driver Inattention 18 Fatigue/Asleep 19 Operating Defective Equipment 20 Load Shifting/Falling/Spilling 21 Other Improper Action 22 Unknown Non-Motorist 23 None 24 Improper Crossing 25 Darting 26 Lying And/Or Illegally In Roadway 27 Failure To Yield Right Of Way 28 Not Visible (Dark Clothing) 29 Inattentive 30 Failure to Obey Traffic Signs, Signals, Or Officer 31 Wrong Side Of The Road 32 Other 33 Unknown</p> <p>Vehicle Defect Code Only If '19' Selected Above</p> <p>A B</p> <p>01 Turn Signals 02 Head Lamps 03 Tail Lamps 04 Brakes 05 Steering 06 Tire Blowout 07 Worn Or Slick Tires 08 Trailer Equipment Defective 09 Motor Trouble 10 Disabled From Prior Crash 11 Other Defects</p>	<p>Sequence Of Events</p> <p>A B</p> <p>20 20</p> <p>2 2</p> <p>3 3</p> <p>4 4</p> <p>Non-Collision</p> <p>01 Overturn/Rollover 02 Fire/Explosion 03 Immersion 04 Jackknife 05 Cargo/Equipment Loss/Shift 06 Equipment Failure 07 Separation Of Units 08 Ran Off Road Right 09 Ran Off Road Left 10 Cross Median/Centerline 11 Downhill Runaway 12 Other Non-Collision 13 Unknown Non-Collision Collision w/ Person, Vehicle, Or Object Not Fixed 14 Pedestrian 15 Pedalcycle 16 Railway Vehicle 17 Animal - Farm 18 Animal - Deer 19 Animal - Other 20 Motor Vehicle In Transport 21 Parked Motor Vehicle 22 Work Zone Maintenance Equipment 23 Other Movable Object 24 Unknown Movable Object Collision with Fixed Object 25 Impact Attenuator/Crash Cushion 26 Bridge Overhead Structure 27 Bridge Pier Or Abutment 28 Bridge Parapet 29 Bridge Rail 30 Guardrail Face 31 Guardrail End 32 Median Barrier 33 Highway Traffic Sign Post 34 Overhead Sign Post 35 Light/Luminaries Support 36 Utility Pole 37 Other Post, Pole Or Support 38 Culvert 39 Curb 40 Ditch 41 Embankment 42 Fence 43 Mailbox 44 Tree 45 Other Fixed Object 46 Work Zone Maintenance Equipment 47 Unknown Fixed Object 48 Other 49 Unknown</p> <p>First Harmful Event</p> <p>1 1</p> <p>Of the Sequence of Events - Which one is the First Harmful Event (1-4)</p> <p>Most Harmful Event</p> <p>1 1</p> <p>Of the Sequence of Events - Which One is the Most Harmful event (1-4)</p> <p>Speed Detected</p> <p>2 2</p> <p>1 Stated 2 Estimated Speed</p> <p>Speed</p> <p>25 0</p> <p>A B</p>	<p>Posted Speed</p> <p>25 25</p> <p>Traffic Control</p> <p>04 04</p> <p>01 No controls 02 Stop Sign 03 Yield Sign 04 Traffic Signal 05 Traffic Flashers 06 School Zone 07 Railroad Crossbucks 08 Railroad Flashers 09 Railroad Gates 10 Construction Barricade 11 Police Officer 12 Pavement Markings 13 Crosswalk Lines 14 Walk/Don't Walk Signal 15 Traffic Control Device Inoperative, Missing, Obscured 16 Other</p> <p>Direction</p> <p>From To</p> <p>3 4 4 3</p> <p>1 North 2 South 3 East 4 West 5 Northeast 6 Northwest 7 Southeast 8 Southwest 9 Unknown</p> <p>Condition</p> <p>1 1</p> <p>1 Apparently Normal 2 Physical Impairment 3 Emotional 4 Illness 5 Fell Asleep, Fainted, Fatigued, Etc. 6 Under The Influence Of Medications/Drugs/Alcohol 7 Other 8 Unknown</p> <p>Alcohol/Drug Suspected</p> <p>1 1</p> <p>1 None 2 Yes-Alcohol Suspected 3 Yes-HBD Not Impaired 4 Yes-Drugs Suspected 5 Yes-Alcohol / Drugs Suspected 6 Unknown</p> <p>Alcohol Test Status</p> <p>1 1</p> <p>1 None 2 Test Refused 3 Test Given, Contaminated Sample/Unusable 4 Test Given, Results Known 5 Test Given, Results Unknown 6 Unknown</p> <p>Alcohol Test Type</p> <p>1 1</p> <p>1 None 4 Breath 2 Blood 5 Other 3 Urine</p> <p>Alcohol Test Result</p> <p>A B</p>	<p>Drug Test Status</p> <p>1 1</p> <p>1 None 2 Test Refused 3 Test Given, Contaminated Sample/Unusable 4 Test Given, Results Known 5 Test Given, Results Unknown 6 Unknown</p> <p>Drug Test Type</p> <p>1 1</p> <p>1 None 2 Blood 3 Urine 4 Other</p> <p>Drug Test 1&2 Result</p> <p>A B</p> <p>1 2 1 2</p> <p>1 None 2 Marijuana 3 Cocaine 4 Opiates 5 Amphetamines 6 PCP 7 Other 8 Unknown at Time Of Reporting</p> <p>Type of Intersection</p> <p>03</p> <p>01 Not An Intersection 02 Four-Way Intersection 03 T-Intersection 04 Y-Intersection 05 Traffic Circle/Roundabout 06 Five-Point, Or More 07 On Ramp 08 Off Ramp 09 Crossover 10 Driveway/Access 11 Railway Grade Crossing 12 Shared-Use Paths Or Trails 13 Unknown</p> <p>Occurrence</p> <p>1</p> <p>1 On Roadway 2 On Shoulder 3 In Median 4 On Roadside 5 On Gore 6 Outside Trafficway 7 Unknown</p> <p>Road Contour</p> <p>2</p> <p>1 Straight Level 2 Straight Grade 3 Curve Level 4 Curve Grade</p> <p>Road Conditions</p> <p>Primary Secondary</p> <p>02 </p> <p>01 Dry 02 Wet 03 Snow 04 Ice 05 Sand, Mud, Dirt, Oil, Gravel 06 Water (Standing, Moving) 07 Slush 08 Debris** 09 Rut, Holes, Bumps, Uneven Pavement ** 10 Other 11 Unknown</p> <p>** Secondary Road Conditions ONLY</p>
				<p>Supplement * 'X' if Yes Local Report # *</p> <p>12-010</p>	

Narrative

On 1-12-12 at about 1621 I responded to E. Second at Hollyhock for an auto accident. When I arrived I saw that three vehicles were involved in the accident. I approached a male, later identified as the driver of unit #1 Brandon Pate, standing near the rear most vehicle and asked him what had happened. He said that he was west bound on E. Second St and pulled to the left turn lane to make a left turn onto S. Riley Blvd. He said that he tried to down shift his vehicle to slow his speed but his tires locked up causing him to slide into the rear of unit #2. Unit #2 was pushed into the rear of unit #3 by the impact. Brandon was issued a citation for ACDA. He did not present insurance at the time of the accident. The driver of unit #2 was transported to Southview Hospital due to her being pregnant.

Manner Of Collision or Impact

2

- 1 Not Collision Between Two Vehicles In Transport
- 2 Rear-end
- 3 Head-on
- 4 Rear-To-Rear
- 5 Backing
- 6 Angle
- 7 Sideswipe, Same Direction
- 8 Sideswipe, Opposite Direction
- 9 Unknown

School Bus Related

1

- 1 No
- 2 Yes, Directly Involved
- 3 Yes, Indirectly Involved
- 4 Unknown

Work Zone Related

1

- 1 No
- 2 Yes
- 3 Unknown

Type of Work Zone

1

- 1 Lane Closure
- 2 Lane Shift/Crossover
- 3 Work On Shoulder Or Median
- 4 Intermittent/Moving Work
- 5 Other

Location Of Crash In

1

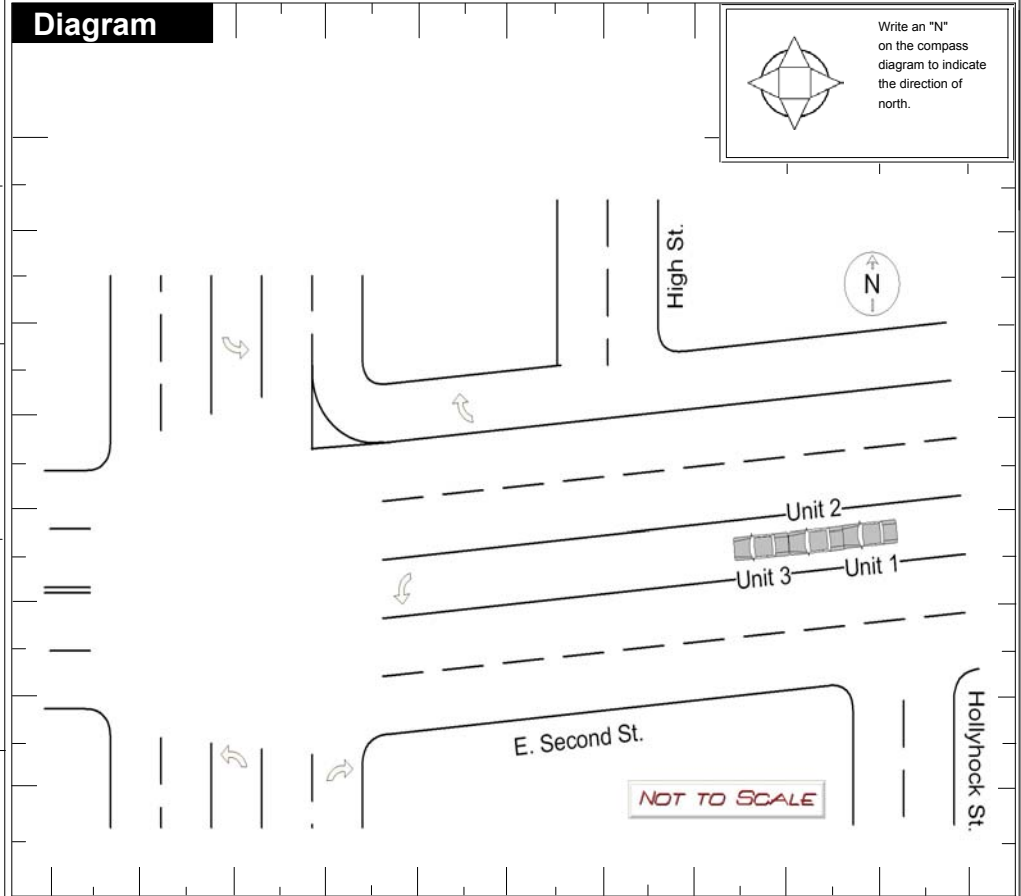
- 1 Before First Work Zone Warning Sign
- 2 Advance Warning Area
- 3 Transition Area
- 4 Activity Area

Workers Present

1

- 1 No
- 2 Yes
- 3 Unknown

Diagram



Weather

06

- 01 Clear
- 02 Cloudy
- 03 Fog, Smog, Smoke
- 04 Rain
- 05 Sleet, Hail (Freezing Rain Drizzle)
- 06 Snow
- 07 Severe Crosswinds
- 08 Blowing Sand, Soil, Dirt, Snow
- 09 Other
- 10 Unknown

Light Conditions

Primary: 1 Secondary: 1

- 1 Daylight
- 2 Dawn
- 3 Dusk
- 4 Dark - Lighted Roadway
- 5 Dark - Not Lighted
- 6 Dark - Unknown Lighting
- 7 Glare
- 8 Other
- 9 Unknown

Truck/Bus

The Crash INVOLVED one or more of the following:
 A truck (motor vehicle) with a GVWR more than 10,000 pounds; or
 A truck (motor vehicle) with a hazardous materials placard; or
 A bus designed for at least 8 persons, including driver.

A
N
D

The crash RESULTED in one or more of the following:
 A fatality; or
 An injury requiring transportation for immediate medical treatment; or
 At least one vehicle was towed due to disabling damage or required intervening assistance before proceeding under its own power.

Unit #

Company (From Shipping Papers)

Company Phone

Address (Street, City, St, Zip Code)

US DOT: ICC MC: PUCO: Trailer LP St.: Trailer LP Year: Trailer LP #: Placard #: # Dia.:

Cargo Body Type

- 01 Not Applicable
- 02 Bus (9-15) Including Driver
- 03 Van/Enclosed Box
- 04 Grain/Chips/Gravel
- 05 Pole
- 06 Cargo Tan
- 07 Flatbed
- 08 Dump
- 09 Concrete Mixer
- 10 Auto Transporter
- 11 Garbage/Refuse
- 12 Other
- 13 Unknown

Weight (GVWR)

- 1 Less/Equal 10,000
- 2 10,001 - 26,000
- 3 More Than 26,000

CDL Class

- 1 Class A
- 2 Class B
- 3 Class C
- 4 Class M
- 5 Class D

Hazardous Materials Placard

- 1 No
- 2 Yes
- 3 Unknown

Hazardous Material Released

- 1 No
- 2 Yes
- 3 Not Applicable
- 4 Unknown

Police Action

Date Crash Reported: 01122012 Time Rec Call: 1621 Dispatch: 1624 Arrived: 1624 Cleared: 1644 Other: 30 Total Minutes: 51

Officer's Name: Wolf, Troy Badge #: 1F22 Checked By: Diekman, Edward Date Report Filed: 01122012

Report Taken By: 1 (1 Police Agency, 2 Motorist) Report Taken At: 1 (1 Scene, 2 Station, 3 Other) Supplement: X if Yes Local Report #: 12-010

OHIO TRAFFIC CRASH REPORT

Local Report # *		Crash Severity		Private Property		Hit / Skip		Photos Taken		OH-2		OH-3		OH-1P		OTHER	
12-010		2 1 Fatal 3 PDO 2 Injury 4 Unknown		X If Yes		1 1 Not Hit / Skip 2 Solved 3 Unsolved		X If Yes									
N.C.I.C. # *		Reporting Agency *		# Units		Unit Error		Date of Crash *									
08301		Franklin Police Department		03		01 98 = Animal 99 = Unknown		01122012									
Time of Crash		Day of Week		City *		Village *		TWP *		Name (Of City, Village or Township) *		County # *		Latitude		Longitude	
1621		THU								Franklin		83					

CRASH OCCURRED ON				Type Location Point Used				LOCAL INFORMATION			
Prefix Crash Location				1 Named Street 3 Numbered Route							
E 2ND ST				2 Numbered Street				HOLLYHOCK ST			
AT / REFERENCE				Reference Point Used				04 House Number 08 Place Name W/O Reference			
Dist Reference DR Prefix Reference				01 State Line 05 Township Boundary 09 Driveway							
Hollyhock St				02 Intersection 2 Streets 06 Mile Post 10 Street or Route W/O Reference							
				03 County Line 07 Corporation Limit							

Unit #		# of Occ.		Name (Last, First, Middle)	
A 03		02		SHEPHERD DANIEL N	
Address (Street, City, State, Zip Code)					
8440 FRANKLIN-TRENTON RD FRANKLIN OH 45005					

Social Security Number		Date of Birth		Age		Sex		Home Phone #		Work Phone #			
		01021991		21		M		(513) 465-2272					
DL State DL #		LP State LP #		Injured Taken By		1 None 4 Other 2 EMS 5 Unknown 3 Police		Transported By		Injured/Taken To			
OH TQ545593		OH CEM8918											
Owner Name (if same, write "SAME")				Address (Street, City, State, Zip Code)									
MATHEWS JUDY				8440 FRANKLIN-TRENTON RD Franklin OH 45005-0000									
Year		Make		Model		Color		Insurance Company		Towing Service		Owner Phone #	
1994		DODG		SHA		GRN		State Farm 937-743-3818				(513) 465-2272	
Offense Charged		Offense Description				Citation #						Local Code? 'X' If Yes	


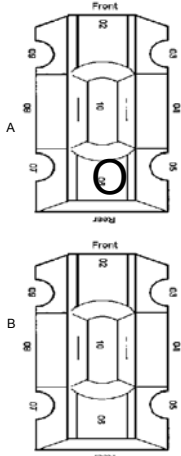

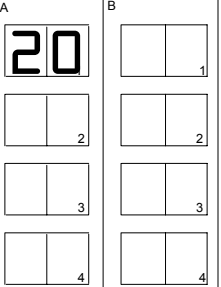




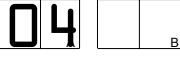






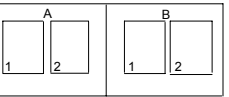


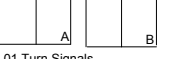











Motorist / Non-Motorist

Unit #		# of Occ.		Name (Last, First, Middle)									
B													
Address (Street, City, State, Zip Code)													
Social Security Number		Date of Birth		Age		Sex		Home Phone #		Work Phone #			
DL State DL #		LP State LP #		Injured Taken By		1 None 4 Other 2 EMS 5 Unknown 3 Police		Transported By		Injured/Taken To			
Owner Name (if same, write "SAME")				Address (Street, City, State, Zip Code)									
Year		Make		Model		Color		Insurance Company		Towing Service		Owner Phone #	
Offense Charged		Offense Description				Citation #						Local Code? 'X' If Yes	

Occupant

Unit #		# of Occ.		Name (Last, First, Middle)		Home Phone #		Date of Birth		Age		Sex	
C 03				MATHEWS JUDY		(513) 465-2272		04281958		53		F	
Address (Street, City, State, Zip Code)						Injured Taken By		Transported By		Injured Taken To			
8440 FRANKLIN-TRENTON RD Franklin OH 45005-0000						1 None 4 Other 2 EMS 5 Unknown 3 Police							
Unit #		# of Occ.		Name (Last, First, Middle)		Home Phone #		Date of Birth		Age		Sex	
D													
Address (Street, City, State, Zip Code)						Injured Taken By		Transported By		Injured Taken To			
						1 None 4 Other 2 EMS 5 Unknown 3 Police							

01 Seating Position		04 Safety Equipment Motorist		1 Air Bag		4 Air Bag Switch		1 Ejection		1 Trapped		1 Injuries	
01 Front - Left (MC Driver)		01 None Used		1 Not Deployed		1 Not Present		1 Not Ejected		1 Not Trapped		1 No Injury	
02 Front - Middle		02 Shoulder Belt Only		2 Deployed-Front		2 In On Position		2 Totally Ejected		2 Extricated By Mechanical Means		2 Possible	
03 Front - Right		03 Lap Belt Only		3 Deployed-Side		3 In Off Position		3 Partially Ejected		3 Freed BY Non-Mechanical Means		3 Non-Incapacitating	
04 Second - Left (MC Pass)		04 Shoulder /Lap Belt		4 Deployed Both Front/Side		4 Unknown		4 Not Applicable		4 Unknown		4 Incapacitating	
05 Second - Middle		05 Child Safety Seat		5 Not Applicable				5 Unknown				5 Fatal Injury	
06 Second - Right		06 MC Helmet Used		6 Unknown								6 Unknown	
07 Third - Left		07 Use Unknown											
08 Third - Middle		08 Non Used											
09 Third - Right		09 Helmet Used											
10 Sleeper Section Of Cab		10 Protective Pads											
11 Enclosed Cargo Area		11 Reflective Clothing											
12 Unenclosed Cargo Area		12 Lighting											
13 Trailing Unit		13 Other											
14 Exterior		14 Unknown											
15 Other													
16 Non-Motorist													
17 Unknown													
												Supplement * 'X' if Yes	

Unit Numbers 	Damage Area 	Pre-Crash Actions 	Sequence Of Events 	Posted Speed 	Drug Test Status 
Non-Motorist Location  <p>01 Marked Crosswalk At Intersection 02 Intersection/ No Crosswalk 03 Non-Intersection Crosswalk 04 Driveway Access Crosswalk 05 In Roadway 06 Not In Roadway 07 Median (But Not Shoulder) 08 Island 09 Shoulder 10 Sidewalk 11 Within 10 Feet Of Roadway (Not Shoulder, Median, Sidewalk, Island) 12 Beyond 10 Feet Of Roadway (Within Trafficway) 13 Outside Trafficway 14 Shared Use Paths Or Trails 15 Unknown</p>	Most Damaged Area  <p>01 None 02 Center Front 03 Right Front 04 Right Side 05 Right Rear 06 Rear Center 07 Left Rear 08 Left Side 09 Left Front 10 Top And Windows 11 Undercarriage 12 Load / Trailer 13 Total (All Areas) 14 Other 15 Unknown</p>	Motorist 01 Movements Essentially Straight Ahead 02 Backing 03 Changing Lanes 04 Overtaking/Passing 05 Turning Right 06 Turning Left 07 Making U-Turn 08 Entering Traffic Lane 09 Leaving Traffic Lane 10 Parked 11 Slowing/Stopped In Traffic 12 Driverless 13 Other 14 Unknown Non-Motorist 15 Entering/Crossing In Specified Location 16 Walking, Running, Jogging, Playing, Cycling 17 Working 18 Pushing Vehicle 19 Approaching/Leaving Vehicle 20 Playing/Working On Vehicle 21 Standing 22 Other 23 Unknown	Non-Collision 01 Overturn/Rollover 02 Fire/Explosion 03 Immersion 04 Jackknife 05 Cargo/Equipment Loss/Shift 06 Equipment Failure 07 Separation Of Units 08 Ran Off Road Right 09 Ran Off Road Left 10 Cross Median/Centerline 11 Downhill Runaway 12 Other Non-Collision 13 Unknown Non-Collision Collision w/ Person, Vehicle, Or Object Not Fixed 14 Pedestrian 15 Pedalcycle 16 Railway Vehicle 17 Animal - Farm 18 Animal - Deer 19 Animal - Other 20 Motor Vehicle In Transport 21 Parked Motor Vehicle 22 Work Zone Maintenance Equipment 23 Other Movable Object 24 Unknown Movable Object Collision with Fixed Object 25 Impact Attenuator/Crash Cushion 26 Bridge Overhead Structure 27 Bridge Pier Or Abutment 28 Bridge Parapet 29 Bridge Rail 30 Guardrail Face 31 Guardrail End 32 Median Barrier 33 Highway Traffic Sign Post 34 Overhead Sign Post 35 Light/Luminaries Support 36 Utility Pole 37 Other Post, Pole Or Support 38 Culvert 39 Curb 40 Ditch 41 Embankment 42 Fence 43 Mailbox 44 Tree 45 Other Fixed Object 46 Work Zone Maintenance Equipment 47 Unknown Fixed Object 48 Other 49 Unknown	Traffic Control  <p>01 No controls 02 Stop Sign 03 Yield Sign 04 Traffic Signal 05 Traffic Flashers 06 School Zone 07 Railroad Crossbucks 08 Railroad Flashers 09 Railroad Gates 10 Construction Barricade 11 Police Officer 12 Pavement Markings 13 Crosswalk Lines 14 Walk/Don't Walk Signal 15 Traffic Control Device Inoperative, Missing, Obscured 16 Other</p>	Drug Test Type  <p>1 None 2 Test Refused 3 Test Given, Contaminated Sample/Unusable 4 Test Given, Results Known 5 Test Given, Results Unknown 6 Unknown</p>
Type Of Unit  <p>01 Sub-Compact 02 Compact 03 Mid Size 04 Full Size 05 Minivan 06 Sport Utility Vehicle 07 Pickup 08 Panel/Van 09 Single Unit Truck; 2 Axles, 6 Tires 10 Single Unit Truck; 3+ Axles 11 Truck/Trailer 12 Truck Tractor (Bobtail) 13 Tractor/Semi-Trailer 14 Tractor/Double Short 15 Tractor/Double Long 16 Fifth Wheel Or Converter Dolly 17 Tractor/Triples 18 Motorcycle 19 Motorized Bicycle 20 School Bus 21 Church Bus 22 Public Bus 23 Other Bus 24 Police Vehicle 25 Fire Truck 26 Ambulance/Rescue 27 Taxi 28 Motor Home 29 Train 30 Farm Vehicle 31 Farm Equipment 32 Snowmobile 33 Construction Equipment 34 All Others Non-Motorist 35 Animal W/Rider 36 Animal W/Buggy 37 Bicycle 38 Pedestrian 39 Pedalcyclist 40 Skater 41 Other-Non Motorist 42 Unknown</p>	Point Of Impact  <p>01 None 02 Center Front 03 Right Front 04 Right Side 05 Right Rear 06 Rear Center 07 Left Rear 08 Left Side 09 Left Front 10 Top And Windows 11 Undercarriage 12 Load/Trailer 13 Total (All Areas) 14 Other 15 Unknown</p>	Contributing Circumstances  <p>01 None 02 Failure To Yield 03 Ran Red Light, Or Stop Sign 04 Exceeded Speed Limit 05 Unsafe Speed 06 Improper Turn 07 Left of Center 08 Followed Too Closely/ACDA 09 Improper Lane Change/ Drove Off Road/ Improper Passing 10 Improper Backing 11 Improper Start From Parked Position 12 Stopped or Parked Illegally 13 Operating Vehicle In Erratic, Reckless, Careless, Negligent or Aggressive Manner 14 Swerving to Avoid (Due to Wind, Slippery Surface, Vehicle, Object, Non-Motorist In Roadway, Etc) 15 Failure To Control 16 Vision Obstruction 17 Driver Inattention 18 Fatigue/Asleep 19 Operating Defective Equipment 20 Load Shifting/Falling/Spilling 21 Other Improper Action 22 Unknown Non-Motorist 23 None 24 Improper Crossing 25 Darting 26 Lying And/Or Illegally In Roadway 27 Failure To Yield Right Of Way 28 Not Visible (Dark Clothing) 29 Inattentive 30 Failure to Obey Traffic Signs, Signals, Or Officer 31 Wrong Side Of The Road 32 Other 33 Unknown</p>	Direction From To From To  <p>1 North 2 South 3 East 4 West 5 Northeast 6 Northwest 7 Southeast 8 Southwest 9 Unknown</p>	Condition  <p>1 Apparently Normal 2 Physical Impairment 3 Emotional 4 Illness 5 Fell Asleep, Fainted, Fatigued, Etc. 6 Under The Influence Of Medications/Drugs/Alcohol 7 Other 8 Unknown</p>	Drug Test 1&2 Result  <p>1 None 2 Marijuana 3 Cocaine 4 Opiates 5 Amphetamines 6 PCP 7 Other 8 Unknown at Time Of Reporting</p>
In Emergency Response  <p>1 No 2 Yes 3 Unknown</p>	Action  <p>1 Non-Contact 2 Non-Collision 3 Striking 4 Struck 5 Both Striking And Struck 6 Unknown</p>	Vehicle Defect Code Only If '19' Selected Above  <p>01 Turn Signals 02 Head Lamps 03 Tail Lamps 04 Brakes 05 Steering 06 Tire Blowout 07 Worn Or Slick Tires 08 Trailer Equipment Defective 09 Motor Trouble 10 Disabled From Prior Crash 11 Other Defects</p>	First Harmful Event  <p>Of the Sequence of Events - Which one is the First Harmful Event (1-4)</p>	Alcohol/Drug Suspected  <p>1 None 2 Yes-Alcohol Suspected 3 Yes-HBD Not Impaired 4 Yes-Drugs Suspected 5 Yes-Alcohol / Drugs Suspected 6 Unknown</p>	Occurrence  <p>1 On Roadway 2 On Shoulder 3 In Median 4 On Roadside 5 On Gore 6 Outside Trafficway 7 Unknown</p>
Damage Scale  <p>1 None 2 Non-Functional Damage 3 Functional Damage 4 Disabling Damage 5 Severe 6 Unknown</p>	Striking Vehicle: Override/ Underride  <p>1 No Underride Or Override 2 Underride, Compartment Intrusion 3 Underride, No Compartment Intrusion 4 Underride, Compartment Intrusion Unknown 5 Override, Motor Vehicle In Transport 6 Override , Other Vehicle 7 Unknown</p>	Speed Detected  <p>1 Stated 2 Estimated Speed</p>	Most Harmful Event  <p>Of the Sequence of Events - Which One is the Most Harmful event (1-4)</p>	Alcohol Test Status  <p>1 None 2 Test Refused 3 Test Given, Contaminated Sample/Unusable 4 Test Given, Results Known 5 Test Given, Results Unknown 6 Unknown</p>	Road Contour  <p>1 Straight Level 2 Straight Grade 3 Curve Level 4 Curve Grade</p>
Alcohol Test Type  <p>1 None 2 Blood 3 Urine 4 Breath 5 Other</p>		Alcohol Test Result 		Road Conditions Primary Secondary  <p>01 Dry 02 Wet 03 Snow 04 Ice 05 Sand, Mud, Dirt, Oil, Gravel 06 Water (Standing, Moving) 07 Slush 08 Debris** 09 Rut, Holes, Bumps, Uneven Pavement ** 10 Other 11 Unknown ** Secondary Road Conditions ONLY</p>	
Supplement * 'X' if Yes		Local Report # * 