

# OHIO TRAFFIC CRASH REPORT

Local Report # \*  
**12-024**

Crash Severity  
**3** 1 Fatal 3 PDO  
2 Injury 4 Unknown

Private Property  
'X'   
If Yes

Hit / Skip  
**1** 1 Not Hit / Skip  
2 Solved  
3 Unsolved

Photos Taken  
'X'   
If Yes

OH-2 OH-3 OH-1P OTHER

N.C.I.C. # \*  
**08301**

Reporting Agency \*  
**Franklin Police Department**

# Units  
**02**

Unit Error  
**01** 98 = Animal  
99 = Unknown

Date of Crash \*  
**01252012**

Time of Crash **1655** Day of Week **WED** City \* **X** Village \* TWP \* Name (Of City, Village or Township) \* **Franklin** County # \* **83** Latitude Longitude

**CRASH OCCURRED ON**  
Prefix Crash Location **S MAIN ST** Type Loc **1** Type Location Point Used **1** Named Street 3 Numbered Route 2 Numbered Street LOCAL INFORMATION **SR 73**

**AT / REFERENCE**  
Dist Reference DR Prefix Reference **SR 73** Ref Point **02** Reference Point Used 01 State Line 04 House Number 08 Place Name W/O Reference 02 Intersection 2 Streets 05 Township Boundary 09 Driveway 03 County Line 06 Mile Post 10 Street or Route W/O Reference 07 Corporation Limit

**A** Unit # **01** # of Occ. **02** Name (Last, First, Middle) **MACKEY RANDY G**  
Address (Street, City, State, Zip Code) **1126 S MAIN ST FRANKLIN OH 45005-0000**

Social Security Number **07151955** Age **56** Sex **M** Home Phone # **(937) 746-4903** Work Phone #

DL State **OH** DL # **RC781240** LP State **OH** LP # **EQQ6455** Injured Taken By 1 None 2 EMS 3 Police 4 Other 5 Unknown

Owner Name (if same, write "SAME") **MACKEY RANDY G** Address (Street, City, State, Zip Code) **1126 S MAIN ST FRANKLIN OH 45005-0000**

Year **2000** Make **CHEV** Model **BLAZE** Color **RED** Insurance Company **Geico Insurance** Towing Service Owner Phone # **(937) 746-4903**

Offense Charged Offense Description Citation # Local Code? 'X' If Yes

**B** Unit # **02** # of Occ. **01** Name (Last, First, Middle) **ABNER SHAWN SCOTT**  
Address (Street, City, State, Zip Code) **1123 S MAIN ST Franklin OH 45005-0000**

Social Security Number **06111981** Age **30** Sex **M** Home Phone # **(937) 746-8237** Work Phone #

DL State **OH** DL # **RU208332** LP State **OH** LP # **DSP8269** Injured Taken By 1 None 2 EMS 3 Police 4 Other 5 Unknown

Owner Name (if same, write "SAME") Address (Street, City, State, Zip Code)

Year **1996** Make **MAZD** Model **B2300** Color **WHT** Insurance Company **Alfa Vision Ins Co** Towing Service Owner Phone #

Offense Charged Offense Description Citation # Local Code? 'X' If Yes

**C** Unit # **01** Name (Last, First, Middle) **MACKEY EDWINA** Home Phone # **11161961** Age **50** Sex **F**  
Address (Street, City, State, Zip Code) **1005.5 S RIVER ST FRANKLIN OH 45005-0000**

Injured Taken By 1 None 2 EMS 3 Police 4 Other 5 Unknown Transported By Injured Taken To

**D** Unit # Name (Last, First, Middle) Home Phone # Date of Birth Age Sex

Address (Street, City, State, Zip Code) Injured Taken By 1 None 2 EMS 3 Police 4 Other 5 Unknown Transported By Injured Taken To

Motorist / Non-Motorist

Occupant

**01** Seating Position  
01 Front - Left ( MC Driver)  
02 Front - Middle  
03 Front - Right  
**01** 04 Second - Left ( MC Pass)  
05 Second - Middle  
06 Second - Right  
**03** 07 Third - Left  
08 Third - Middle  
09 Third - Right  
10 Sleeper Section Of Cab  
11 Enclosed Cargo Area  
12 Unenclosed Cargo Area  
13 Trailing Unit  
14 Exterior  
15 Other  
16 Non-Motorist  
17 Unknown

**04** Safety Equipment Motorist  
01 None Used  
02 Shoulder Belt Only  
03 Lap Belt Only  
**04** 04 Shoulder /Lap Belt  
05 Child Safety Seat  
**04** 06 MC Helmet Used  
07 Use Unknown  
Non-Motorist  
08 Non Used  
09 Helmet Used  
10 Protective Pads  
11 Reflective Clothing  
12 Lighting  
13 Other  
14 Unknown



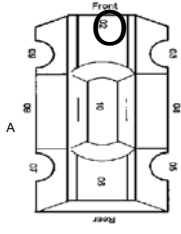
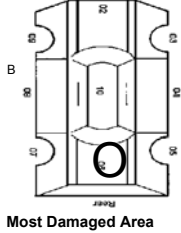






















































































**1** Air Bag  
1 Not Deployed  
2 Deployed-Front  
3 Deployed-Side  
**1** 4 Deployed Both Front/Side  
5 Not Applicable  
**1** 6 Unknown

**4** Air Bag Switch  
1 Not Present  
2 In On Position  
3 In Off Position  
**4** 4 Unknown

**1** Ejection  
1 Not Ejected  
2 Totally Ejected  
3 Partially Ejected  
**1** 4 Not Applicable  
**1** 5 Unknown

**1** Trapped  
1 Not Trapped  
2 Extricated By Mechanical Means  
**1** 3 Freed BY Non-Mechanical Means  
**1** 4 Unknown

**1** Injuries  
1 No Injury  
2 Possible  
**1** 3 Non-Incapacitating  
**1** 4 Incapacitating  
**1** 5 Fatal Injury  
**1** 6 Unknown

<b>Unit Numbers</b>  	<b>Damage Area</b>   <b>Most Damaged Area</b> 	<b>Pre-Crash Actions</b>  	<b>Sequence Of Events</b> <table border="1"> <tr> <td>A</td> <td>B</td> </tr> <tr> <td></td> <td></td> </tr> <tr> <td></td> <td></td> </tr> <tr> <td></td> <td></td> </tr> <tr> <td></td> <td></td> </tr> </table>	A	B									<b>Posted Speed</b>  	<b>Drug Test Status</b>  
A	B														
															
															
															
															
<b>Non-Motorist Location</b>   01 Marked Crosswalk At Intersection 02 Intersection/ No Crosswalk 03 Non-Intersection Crosswalk 04 Driveway Access Crosswalk 05 In Roadway 06 Not In Roadway 07 Median (But Not Shoulder) 08 Island 09 Shoulder 10 Sidewalk 11 Within 10 Feet Of Roadway (Not Shoulder, Median, Sidewalk, Island) 12 Beyond 10 Feet Of Roadway (Within Trafficway) 13 Outside Trafficway 14 Shared Use Paths Or Trails 15 Unknown	<b>Motorist</b> 01 None 02 Center Front 03 Right Front 04 Right Side 05 Right Rear 06 Rear Center 07 Left Rear 08 Left Side 09 Left Front 10 Top And Windows 11 Undercarriage 12 Load / Trailer 13 Total (All Areas) 14 Other 15 Unknown	<b>Motorist</b> 01 Movements Essentially Straight Ahead 02 Backing 03 Changing Lanes 04 Overtaking/Passing 05 Turning Right 06 Turning Left 07 Making U-Turn 08 Entering Traffic Lane 09 Leaving Traffic Lane 10 Parked 11 Slowing/Stopped In Traffic 12 Driverless 13 Other 14 Unknown <b>Non-Motorist</b> 15 Entering/Crossing In Specified Location 16 Walking, Running, Jogging, Playing, Cycling 17 Working 18 Pushing Vehicle 19 Approaching/Leaving Vehicle 20 Playing/Working On Vehicle 21 Standing 22 Other 23 Unknown	<b>Non-Collision</b> 01 Overtum/Rollover 02 Fire/Explosion 03 Immersion 04 Jackknife 05 Cargo/Equipment Loss/Shift 06 Equipment Failure 07 Separation Of Units 08 Ran Off Road Right 09 Ran Off Road Left 10 Cross Median/Centerline 11 Downhill Runaway 12 Other Non-Collision 13 Unknown Non-Collision <b>Collision w/ Person, Vehicle, Or Object Not Fixed</b> 14 Pedestrian 15 Pedalcycle 16 Railway Vehicle 17 Animal - Farm 18 Animal - Deer 19 Animal - Other 20 Motor Vehicle In Transport 21 Parked Motor Vehicle 22 Work Zone Maintenance Equipment 23 Other Movable Object 24 Unknown Movable Object <b>Collision with Fixed Object</b> 25 Impact Attenuator/Crash Cushion 26 Bridge Overhead Structure 27 Bridge Pier Or Abutment 28 Bridge Parapet 29 Bridge Rail 30 Guardrail Face 31 Guardrail End 32 Median Barrier 33 Highway Traffic Sign Post 34 Overhead Sign Post 35 Light/Luminaries Support 36 Utility Pole 37 Other Post, Pole Or Support 38 Culvert 39 Curb 40 Ditch 41 Embankment 42 Fence 43 Mailbox 44 Tree 45 Other Fixed Object 46 Work Zone Maintenance Equipment 47 Unknown Fixed Object 48 Other 49 Unknown	<b>Traffic Control</b>   01 No controls 02 Stop Sign 03 Yield Sign 04 Traffic Signal 05 Traffic Flashers 06 School Zone 07 Railroad Crossbucks 08 Railroad Flashers 09 Railroad Gates 10 Construction Barricade 11 Police Officer 12 Pavement Markings 13 Crosswalk Lines 14 Walk/Don't Walk Signal 15 Traffic Control Device Inoperative, Missing, Obscured 16 Other	<b>Drug Test Type</b>   1 None 2 Test Refused 3 Test Given, Contaminated Sample/Unusable 4 Test Given, Results Known 5 Test Given, Results Unknown 6 Unknown <b>Drug Test 1&amp;2 Result</b> <table border="1"> <tr> <td>A</td> <td>B</td> </tr> <tr> <td></td> <td></td> </tr> </table> 1 None 2 Marijuana 3 Cocaine 4 Opiates 5 Amphetamines 6 PCP 7 Other 8 Unknown at Time Of Reporting	A	B								
A	B														
															
<b>Type Of Unit</b>   <b>Motorist</b> 01 Sub-Compact 02 Compact 03 Mid Size 04 Full Size 05 Minivan 06 Sport Utility Vehicle 07 Pickup 08 Panel/Van 09 Single Unit Truck; 2 Axles, 6 Tires 10 Single Unit Truck; 3+ Axles 11 Truck/Trailer 12 Truck Tractor (Bobtail) 13 Tractor/Semi-Trailer 14 Tractor/Double Short 15 Tractor/Double Long 16 Fifth Wheel Or Converter Dolly 17 Tractor/Triples 18 Motorcycle 19 Motorized Bicycle 20 School Bus 21 Church Bus 22 Public Bus 23 Other Bus 24 Police Vehicle 25 Fire Truck 26 Ambulance/Rescue 27 Taxi 28 Motor Home 29 Train 30 Farm Vehicle 31 Farm Equipment 32 Snowmobile 33 Construction Equipment 34 All Others <b>Non-Motorist</b> 35 Animal W/Rider 36 Animal W/Buggy 37 Bicycle 38 Pedestrian 39 Pedalcyclist 40 Skater 41 Other-Non Motorist 42 Unknown	<b>Point Of Impact</b>   01 None 02 Center Front 03 Right Front 04 Right Side 05 Right Rear 06 Rear Center 07 Left Rear 08 Left Side 09 Left Front 10 Top And Windows 11 Undercarriage 12 Load/Trailer 13 Total (All Areas) 14 Other 15 Unknown	<b>Contributing Circumstances</b>   <b>Motorist</b> 01 None 02 Failure To Yield 03 Ran Red Light, Or Stop Sign 04 Exceeded Speed Limit 05 Unsafe Speed 06 Improper Turn 07 Left of Center 08 Followed Too Closely/ACDA 09 Improper Lane Change/ Drove Off Road/ Improper Passing 10 Improper Backing 11 Improper Start From Parked Position 12 Stopped or Parked Illegally 13 Operating Vehicle In Erratic, Reckless, Careless, Negligent or Aggressive Manner 14 Swerving to Avoid (Due to Wind, Slippery Surface, Vehicle, Object, Non-Motorist In Roadway, Etc) 15 Failure To Control 16 Vision Obstruction 17 Driver Inattention 18 Fatigue/Asleep 19 Operating Defective Equipment 20 Load Shifting/Falling/Spilling 21 Other Improper Action 22 Unknown <b>Non-Motorist</b> 23 None 24 Improper Crossing 25 Darting 26 Lying And/Or Illegally In Roadway 27 Failure To Yield Right Of Way 28 Not Visible (Dark Clothing) 29 Inattentive 30 Failure to Obey Traffic Signs, Signals, Or Officer 31 Wrong Side Of The Road 32 Other 33 Unknown	<b>First Harmful Event</b>   Of the Sequence of Events - Which one is the First Harmful Event (1-4)	<b>Direction</b> From To From To   1 North 2 South 3 East 4 West 5 Northeast 6 Northwest 7 Southeast 8 Southwest 9 Unknown	<b>Type Of Intersection</b>  01 Not An Intersection 02 Four-Way Intersection 03 T-Intersection 04 Y-Intersection 05 Traffic Circle/Roundabout 06 Five-Point, Or More 07 On Ramp 08 Off Ramp 09 Crossover 10 Driveway/Access 11 Railway Grade Crossing 12 Shared-Use Paths Or Trails 13 Unknown										
<b>In Emergency Response</b>   1 No 2 Yes 3 Unknown	<b>Action</b>   1 Non-Contact 2 Non-Collision 3 Striking 4 Struck 5 Both Striking And Struck 6 Unknown	<b>Vehicle Defect Code Only If '19' Selected Above</b>   01 Turn Signals 02 Head Lamps 03 Tail Lamps 04 Brakes 05 Steering 06 Tire Blowout 07 Worn Or Slick Tires 08 Trailer Equipment Defective 09 Motor Trouble 10 Disabled From Prior Crash 11 Other Defects	<b>Most Harmful Event</b>   Of the Sequence of Events - Which One is the Most Harmful event (1-4)	<b>Condition</b>   1 Apparently Normal 2 Physical Impairment 3 Emotional 4 Illness 5 Fell Asleep, Fainted, Fatigued, Etc. 6 Under The Influence Of Medications/Drugs/Alcohol 7 Other 8 Unknown	<b>Alcohol/Drug Suspected</b>   1 None 2 Yes-Alcohol Suspected 3 Yes-HBD Not Impaired 4 Yes-Drugs Suspected 5 Yes-Alcohol / Drugs Suspected 6 Unknown										
<b>Damage Scale</b>   1 None 2 Non-Functional Damage 3 Functional Damage 4 Disabling Damage 5 Severe 6 Unknown	<b>Striking Vehicle: Override/ Underride</b>   1 No Underride Or Override 2 Underride, Compartment Intrusion 3 Underride, No Compartment Intrusion 4 Underride, Compartment Intrusion Unknown 5 Override, Motor Vehicle In Transport 6 Override , Other Vehicle 7 Unknown	<b>Speed Detected</b>   1 Stated 2 Estimated Speed	<b>Alcohol Test Status</b>   1 None 2 Test Refused 3 Test Given, Contaminated Sample/Unusable 4 Test Given, Results Known 5 Test Given, Results Unknown 6 Unknown	<b>Alcohol Test Type</b>   1 None 2 Blood 3 Urine 4 Breath 5 Other	<b>Road Contour</b>  1 Straight Level 2 Straight Grade 3 Curve Level 4 Curve Grade <b>Road Conditions</b> Primary  Secondary  01 Dry 02 Wet 03 Snow 04 Ice 05 Sand, Mud, Dirt, Oil, Gravel 06 Water (Standing, Moving) 07 Slush 08 Debris** 09 Rut, Holes, Bumps, Uneven Pavement ** 10 Other 11 Unknown ** Secondary Road Conditions ONLY										
			<b>Speed</b>    	<b>Alcohol Test Result</b>   											
Top Copy - ODPS Bottom Copy - Agency		Supplement * 'X' if Yes 													

# Narrative

On 1-25-12 at about 1655 I responded to the area of S. Dixie Hwy near Franklin Yards for an accident. When I arrived I spoke to the drivers of the two involved vehicles. The driver of unit number one turned left from S. Riley Blvd onto S. Dixie Hwy. The driver of unit one said that he was in the intersection when his light turned red. He cleared the intersection and made his turn onto Dixie Hwy. He said that when he turned onto Dixie he rear-ended unit number two which stopped in the road. The driver of unit two said that he went through the intersection and slowed for traffic when he was rear-ended by unit number one.

## Manner Of Collision or Impact

**2**

- 1 Not Collision Between
- 2 Rear-end
- 3 Head-on
- 4 Rear-To-Rear
- 5 Backing
- 6 Angle
- 7 Sideswipe, Same Direction
- 8 Sideswipe, Opposite Direction
- 9 Unknown

## School Bus Related

**1**

- 1 No
- 2 Yes, Directly Involved
- 3 Yes, Indirectly Involved
- 4 Unknown

## Work Zone Related

**1**

- 1 No
- 2 Yes
- 3 Unknown

## Type of Work Zone

**1**

- 1 Lane Closure
- 2 Lane Shift/Crossover
- 3 Work On Shoulder Or Median
- 4 Intermittent/Moving Work
- 5 Other

## Location Of Crash In

**1**

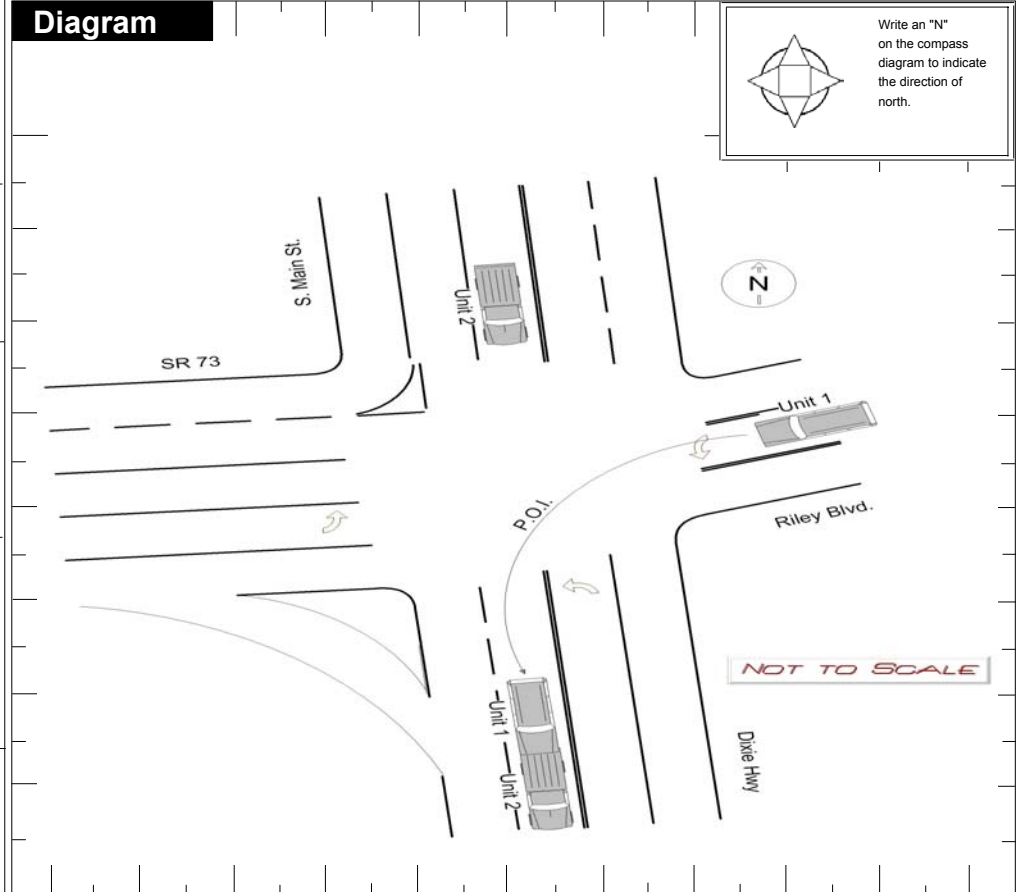
- 1 Before First Work Zone Warning Sign
- 2 Advance Warning Area
- 3 Transition Area
- 4 Activity Area

## Workers Present

**1**

- 1 No
- 2 Yes
- 3 Unknown

## Diagram



## Weather

**02**

- 01 Clear
- 02 Cloudy
- 03 Fog, Smog, Smoke
- 04 Rain
- 05 Sleet, Hail (Freezing Rain Drizzle)
- 06 Snow
- 07 Severe Crosswinds
- 08 Blowing Sand, Soil, Dirt, Snow
- 09 Other
- 10 Unknown

## Light Conditions

Primary **1** Secondary **1**

- 1 Daylight
- 2 Dawn
- 3 Dusk
- 4 Dark - Lighted Roadway
- 5 Dark - Not Lighted
- 6 Dark - Unknown Lighting
- 7 Glare
- 8 Other
- 9 Unknown

## Truck/Bus

The Crash INVOLVED one or more of the following:  
 A truck (motor vehicle) with a GVWR more than 10,000 pounds; or  
 A truck (motor vehicle) with a hazardous materials placard; or  
 A bus designed for at least 8 persons, including driver.

**A  
N  
D**

The crash RESULTED in one or more of the following:  
 A fatality; or  
 An injury requiring transportation for immediate medical treatment; or  
 At least one vehicle was towed due to disabling damage or required intervening assistance before proceeding under its own power.

Unit #

Company (From Shipping Papers)

Company Phone

Address (Street, City, St, Zip Code)

US DOT  ICC MC  PUCO  Trailer LP St.  Trailer LP Year  Trailer LP #  Placard #  # Dia.

## Cargo Body Type

- 01 Not Applicable
- 02 Bus (9-15) Including Driver
- 03 Van/Enclosed Box
- 04 Grain/Chips/Gravel
- 05 Pole
- 06 Cargo Tan
- 07 Flatbed
- 08 Dump
- 09 Concrete Mixer
- 10 Auto Transporter
- 11 Garbage/Refuse
- 12 Other
- 13 Unknown

## Weight (GVWR)

- 1 Less/Equal 10,000
- 2 10,001 - 26,000
- 3 More Than 26,000

## CDL Class

- 1 Class A
- 2 Class B
- 3 Class C
- 4 Class M
- 5 Class D

## Hazardous Materials Placard

- 1 No
- 2 Yes
- 3 Unknown

## Hazardous Material Released

- 1 No
- 2 Yes
- 3 Not Applicable
- 4 Unknown

## Police Action

Date Crash Reported **01252012** Time Rec Call **1655** Dispatch **1656** Arrived **1700** Cleared **1730** Other **20** Total Minutes **53**

Officer's Name \*

**Wolf, Troy**

Badge # \*

**1F22**

Checked By

**Diekman, Edward**

Date Report Filed \*

**01252012**

Report Taken By **1**

- 1 Police Agency
- 2 Motorist

Report Taken At **1**

- 1 Scene
- 2 Station
- 3 Other

Supplement \*  
X' if Yes

Local Report # \*

**12-024**