

OHIO TRAFFIC CRASH REPORT

Local Report # *		Crash Severity		Private Property		Hit / Skip		Photos Taken		OH-2		OH-3		OH-1P		OTHER	
11-347		3 1 Fatal 3 PDO 2 Injury 4 Unknown		X If Yes		1 1 Not Hit / Skip 2 Solved 3 Unsolved		X If Yes									
N.C.I.C. # *		Reporting Agency *		# Units		Unit Error		Date of Crash *									
08301		Franklin Police Department		02		01 98 = Animal 99 = Unknown		10112011									
Time of Crash		Day of Week		City *		Village *		TWP *		Name (Of City, Village or Township) *		County # *		Latitude		Longitude	
0740		TUE		X						Franklin		83					

CRASH OCCURRED ON			Type Location Point Used			LOCAL INFORMATION		
Prefix Crash Location			Type Loc			1 Named Street 3 Numbered Route		
E Second ST						2 Numbered Street		
AT / REFERENCE			Reference Point Used			04 House Number 08 Place Name W/O Reference		
Dist Reference DR Prefix Reference			Ref Point			01 State Line 05 Township Boundary 09 Driveway		
Conover Dr			02			02 Intersection 2 Streets 06 Mile Post 10 Street or Route W/O Reference		
			03 County Line 07 Corporation Limit					

Unit #		# of Occ.		Name (Last, First, Middle)	
A 01 01				TARANGO PAUL M	
Address (Street, City, State, Zip Code)					
431 BEECH ST FRANKLIN OH 45005					
Social Security Number		Date of Birth		Age	
		09051967		44	
Sex		Home Phone #		Work Phone #	
M		(937) 704-9121		(513) 200-1344	
DL State DL #		LP State LP #		Injured Taken By	
OH RN753415		OH DGG7536		1 None 4 Other 2 EMS 5 Unknown 3 Police	
Owner Name (if same, write "SAME")			Address (Street, City, State, Zip Code)		
TARANGO PAUL M			431 BEECH ST FRANKLIN OH 45005		
Year		Make		Model	
		HOND		CIV	
Color		Insurance Company		Towing Service	
BLU		Liberty Mutual		Fugates Auto	
Owner Phone #		(937) 704-9121			
Offense Charged		Offense Description		Citation #	



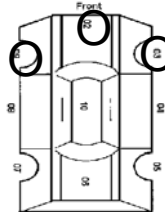
































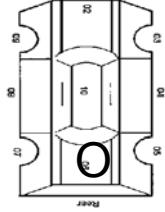



























































Motorist / Non-Motorist

Unit #		# of Occ.		Name (Last, First, Middle)	
B 02 01				BARTON CHARLES H	
Address (Street, City, State, Zip Code)					
6558 NIDERDALE WAY MIDDLETOWN OH 45042					
Social Security Number		Date of Birth		Age	
		03111953		58	
Sex		Home Phone #		Work Phone #	
M		(513) 594-4971			
DL State DL #		LP State LP #		Injured Taken By	
OH RG535648		OH ESK9022		1 None 4 Other 2 EMS 5 Unknown 3 Police	
Owner Name (if same, write "SAME")			Address (Street, City, State, Zip Code)		
BARTON CHARLES H			6558 NIDERDALE WAY MIDDLETOWN OH 45042		
Year		Make		Model	
2007		TOYT		SEQ	
Color		Insurance Company		Towing Service	
WHT		Frankenmoth Mutual			
Owner Phone #		(513) 594-4971			
Offense Charged		Offense Description		Citation #	

Occupant

Unit #		Name (Last, First, Middle)		Home Phone #		Date of Birth		Age		Sex	
C											
Address (Street, City, State, Zip Code)						Injured Taken By		Transported By		Injured Taken To	
						1 None 4 Other 2 EMS 5 Unknown 3 Police					
Unit #		Name (Last, First, Middle)		Home Phone #		Date of Birth		Age		Sex	
D											
Address (Street, City, State, Zip Code)						Injured Taken By		Transported By		Injured Taken To	
						1 None 4 Other 2 EMS 5 Unknown 3 Police					

01 Seating Position 01 Front - Left (MC Driver) 02 Front - Middle 03 Front - Right 01 04 Second - Left (MC Pass) 05 Second - Middle 06 Second - Right 07 Third - Left 08 Third - Middle 09 Third - Right 10 Sleeper Section Of Cab 11 Enclosed Cargo Area 12 Unenclosed Cargo Area 13 Trailing Unit 14 Exterior 15 Other 16 Non-Motorist 17 Unknown		04 Safety Equipment Motorist 01 None Used 02 Shoulder Belt Only 03 Lap Belt Only 04 04 Shoulder /Lap Belt 05 Child Safety Seat 06 MC Helmet Used 07 Use Unknown 04 Non-Motorist 08 Non Used 09 Helmet Used 10 Protective Pads 11 Reflective Clothing 12 Lighting 13 Other 14 Unknown		1 Air Bag 1 Not Deployed 2 Deployed-Front 3 Deployed-Side 1 4 Deployed Both Front/Side 5 Not Applicable 6 Unknown		4 Air Bag Switch 1 Not Present 2 In On Position 3 In Off Position 4 4 Unknown		1 Ejection 1 Not Ejected 2 Totally Ejected 3 Partially Ejected 1 4 Not Applicable 5 Unknown		1 Trapped 1 Not Trapped 2 Extricated By Mechanical Means 1 3 Freed BY Non-Mechanical Means 4 Unknown		1 Injuries 1 No Injury 2 Possible 1 3 Non-Incapacitating 4 Incapacitating 5 Fatal Injury 6 Unknown	
A		B		C		D		E		F			
C		D		E		F		G		H			
D		E		F		G		H		I			

Unit Numbers  	Damage Area 	Pre-Crash Actions  	Sequence Of Events <table border="1"> <tr> <td>A</td> <td>B</td> </tr> <tr> <td></td> <td></td> </tr> <tr> <td></td> <td></td> </tr> <tr> <td></td> <td></td> </tr> <tr> <td></td> <td></td> </tr> </table>	A	B									Posted Speed  	Drug Test Status  
A	B														
															
															
															
															
Non-Motorist Location   01 Marked Crosswalk At Intersection 02 Intersection/ No Crosswalk 03 Non-Intersection Crosswalk 04 Driveway Access Crosswalk 05 In Roadway 06 Not In Roadway 07 Median (But Not Shoulder) 08 Island 09 Shoulder 10 Sidewalk 11 Within 10 Feet Of Roadway (Not Shoulder, Median, Sidewalk, Island) 12 Beyond 10 Feet Of Roadway (Within Trafficway) 13 Outside Trafficway 14 Shared Use Paths Or Trails 15 Unknown	Most Damaged Area  01 None 02 Center Front 03 Right Front 04 Right Side 05 Right Rear 06 Rear Center 07 Left Rear 08 Left Side 09 Left Front 10 Top And Windows 11 Undercarriage 12 Load / Trailer 13 Total (All Areas) 14 Other 15 Unknown	Motorist 01 Movements Essentially Straight Ahead 02 Backing 03 Changing Lanes 04 Overtaking/Passing 05 Turning Right 06 Turning Left 07 Making U-Turn 08 Entering Traffic Lane 09 Leaving Traffic Lane 10 Parked 11 Slowing/Stopped In Traffic 12 Driverless 13 Other 14 Unknown Non-Motorist 15 Entering/Crossing In Specified Location 16 Walking, Running, Jogging, Playing, Cycling 17 Working 18 Pushing Vehicle 19 Approaching/Leaving Vehicle 20 Playing/Working On Vehicle 21 Standing 22 Other 23 Unknown	Non-Collision 01 Overturn/Rollover 02 Fire/Explosion 03 Immersion 04 Jackknife 05 Cargo/Equipment Loss/Shift 06 Equipment Failure 07 Separation Of Units 08 Ran Off Road Right 09 Ran Off Road Left 10 Cross Median/Centerline 11 Downhill Runaway 12 Other Non-Collision 13 Unknown Non-Collision Collision w/ Person, Vehicle, Or Object Not Fixed 14 Pedestrian 15 Pedalcycle 16 Railway Vehicle 17 Animal - Farm 18 Animal - Deer 19 Animal - Other 20 Motor Vehicle In Transport 21 Parked Motor Vehicle 22 Work Zone Maintenance Equipment 23 Other Movable Object 24 Unknown Movable Object Collision with Fixed Object 25 Impact Attenuator/Crash Cushion 26 Bridge Overhead Structure 27 Bridge Pier Or Abutment 28 Bridge Parapet 29 Bridge Rail 30 Guardrail Face 31 Guardrail End 32 Median Barrier 33 Highway Traffic Sign Post 34 Overhead Sign Post 35 Light/Luminaries Support 36 Utility Pole 37 Other Post, Pole Or Support 38 Culvert 39 Curb 40 Ditch 41 Embankment 42 Fence 43 Mailbox 44 Tree 45 Other Fixed Object 46 Work Zone Maintenance Equipment 47 Unknown Fixed Object 48 Other 49 Unknown	Traffic Control   01 No controls 02 Stop Sign 03 Yield Sign 04 Traffic Signal 05 Traffic Flashers 06 School Zone 07 Railroad Crossbucks 08 Railroad Flashers 09 Railroad Gates 10 Construction Barricade 11 Police Officer 12 Pavement Markings 13 Crosswalk Lines 14 Walk/Don't Walk Signal 15 Traffic Control Device Inoperative, Missing, Obscured 16 Other	Drug Test Type   1 None 2 Test Refused 3 Test Given, Contaminated Sample/Unusable 4 Test Given, Results Known 5 Test Given, Results Unknown 6 Unknown Drug Test 1&2 Result   1 None 2 Marijuana 3 Cocaine 4 Opiates 5 Amphetamines 6 PCP 7 Other 8 Unknown at Time Of Reporting										
Type Of Unit   Motorist 01 Sub-Compact 02 Compact 03 Mid Size 04 Full Size 05 Minivan 06 Sport Utility Vehicle 07 Pickup 08 Panel/Van 09 Single Unit Truck; 2 Axles, 6 Tires 10 Single Unit Truck; 3+ Axles 11 Truck/Trailer 12 Truck Tractor (Bobtail) 13 Tractor/Semi-Trailer 14 Tractor/Double Short 15 Tractor/Double Long 16 Fifth Wheel Or Converter Dolly 17 Tractor/Triples 18 Motorcycle 19 Motorized Bicycle 20 School Bus 21 Church Bus 22 Public Bus 23 Other Bus 24 Police Vehicle 25 Fire Truck 26 Ambulance/Rescue 27 Taxi 28 Motor Home 29 Train 30 Farm Vehicle 31 Farm Equipment 32 Snowmobile 33 Construction Equipment 34 All Others Non-Motorist 35 Animal W/Rider 36 Animal W/Buggy 37 Bicycle 38 Pedestrian 39 Pedalcyclist 40 Skater 41 Other-Non Motorist 42 Unknown	Point Of Impact   01 None 02 Center Front 03 Right Front 04 Right Side 05 Right Rear 06 Rear Center 07 Left Rear 08 Left Side 09 Left Front 10 Top And Windows 11 Undercarriage 12 Load/Trailer 13 Total (All Areas) 14 Other 15 Unknown	Contributing Circumstances   Motorist 01 None 02 Failure To Yield 03 Ran Red Light, Or Stop Sign 04 Exceeded Speed Limit 05 Unsafe Speed 06 Improper Turn 07 Left of Center 08 Followed Too Closely/ACDA 09 Improper Lane Change/ Drove Off Road/ Improper Passing 10 Improper Backing 11 Improper Start From Parked Position 12 Stopped or Parked Illegally 13 Operating Vehicle In Erratic, Reckless, Careless, Negligent or Aggressive Manner 14 Swerving to Avoid (Due to Wind, Slippery Surface, Vehicle, Object, Non-Motorist In Roadway, Etc) 15 Failure To Control 16 Vision Obstruction 17 Driver Inattention 18 Fatigue/Asleep 19 Operating Defective Equipment 20 Load Shifting/Falling/Spilling 21 Other Improper Action 22 Unknown Non-Motorist 23 None 24 Improper Crossing 25 Darting 26 Lying And/Or Illegally In Roadway 27 Failure To Yield Right Of Way 28 Not Visible (Dark Clothing) 29 Inattentive 30 Failure to Obey Traffic Signs, Signals, Or Officer 31 Wrong Side Of The Road 32 Other 33 Unknown	Direction <table border="1"> <tr> <td>From</td> <td>To</td> <td>From</td> <td>To</td> </tr> <tr> <td></td> <td></td> <td></td> <td></td> </tr> </table> 1 North 2 South 3 East 4 West 5 Northeast 6 Northwest 7 Southeast 8 Southwest 9 Unknown	From	To	From	To					Condition   1 Apparently Normal 2 Physical Impairment 3 Emotional 4 Illness 5 Fell Asleep, Fainted, Fatigued, Etc. 6 Under The Influence Of Medications/Drugs/Alcohol 7 Other 8 Unknown	Type Of Intersection  01 Not An Intersection 02 Four-Way Intersection 03 T-Intersection 04 Y-Intersection 05 Traffic Circle/Roundabout 06 Five-Point, Or More 07 On Ramp 08 Off Ramp 09 Crossover 10 Driveway/Access 11 Railway Grade Crossing 12 Shared-Use Paths Or Trails 13 Unknown		
From	To	From	To												
															
In Emergency Response   1 No 2 Yes 3 Unknown	Action   1 Non-Contact 2 Non-Collision 3 Striking 4 Struck 5 Both Striking And Struck 6 Unknown	Vehicle Defect Code Only If '19' Selected Above   01 Turn Signals 02 Head Lamps 03 Tail Lamps 04 Brakes 05 Steering 06 Tire Blowout 07 Worn Or Slick Tires 08 Trailer Equipment Defective 09 Motor Trouble 10 Disabled From Prior Crash 11 Other Defects	First Harmful Event   Of the Sequence of Events - Which one is the First Harmful Event (1-4)	Alcohol/Drug Suspected   1 None 2 Yes-Alcohol Suspected 3 Yes-HBD Not Impaired 4 Yes-Drugs Suspected 5 Yes-Alcohol / Drugs Suspected 6 Unknown	Occurrence  1 On Roadway 2 On Shoulder 3 In Median 4 On Roadside 5 On Gore 6 Outside Trafficway 7 Unknown										
Damage Scale   1 None 2 Non-Functional Damage 3 Functional Damage 4 Disabling Damage 5 Severe 6 Unknown	Striking Vehicle: Override/ Underride   1 No Underride Or Override 2 Underride, Compartment Intrusion 3 Underride, No Compartment Intrusion 4 Underride, Compartment Intrusion Unknown 5 Underride, Motor Vehicle In Transport 6 Override , Other Vehicle 7 Unknown	Most Harmful Event   Of the Sequence of Events - Which One is the Most Harmful event (1-4)	Speed Detected   1 Stated 2 Estimated Speed	Alcohol Test Status   1 None 2 Test Refused 3 Test Given, Contaminated Sample/Unusable 4 Test Given, Results Known 5 Test Given, Results Unknown 6 Unknown	Road Contour  1 Straight Level 2 Straight Grade 3 Curve Level 4 Curve Grade										
Alcohol Test Type   1 None 2 Blood 3 Urine 4 Breath 5 Other	Alcohol Test Result   1 None 2 Blood 3 Urine 4 Breath 5 Other	Alcohol Test Result   1 None 2 Blood 3 Urine 4 Breath 5 Other	Supplement * 'X' if Yes 	Local Report # * 	Road Conditions Primary  Secondary  01 Dry 02 Wet 03 Snow 04 Ice 05 Sand, Mud, Dirt, Oil, Gravel 06 Water (Standing, Moving) 07 Slush 08 Debris** 09 Rut, Holes, Bumps, Uneven Pavement ** 10 Other 11 Unknown ** Secondary Road Conditions ONLY										

Narrative

Both Unit #1 and Unit #2 were traveling Eastbound on E. Second St, just North of Conover Dr. the Driver of Unit #2 slowed for traffic and Unit #1 who was behind Unit#2 failed to stop in time and rear ended Unit #2 causing minor damage to Unit #2 and heavy damage to UNit#1.

Manner Of Collision or Impact

2

- 1 Not Collision Between Two Vehicles In Transport
- 2 Rear-end
- 3 Head-on
- 4 Rear-To-Rear
- 5 Backing
- 6 Angle
- 7 Sideswipe, Same Direction
- 8 Sideswipe, Opposite Direction
- 9 Unknown

Weather

01

- 01 Clear
- 02 Cloudy
- 03 Fog, Smog, Smoke
- 04 Rain
- 05 Sleet, Hail (Freezing Rain Drizzle)
- 06 Snow
- 07 Severe Crosswinds
- 08 Blowing Sand, Soil, Dirt, Snow
- 09 Other
- 10 Unknown

Light Conditions

Primary: 1
Secondary: 1

- 1 Daylight
- 2 Dawn
- 3 Dusk
- 4 Dark - Lighted Roadway
- 5 Dark - Not Lighted
- 6 Dark - Unknown Lighting
- 7 Glare
- 8 Other
- 9 Unknown

School Bus Related

1

- 1 No
- 2 Yes, Directly Involved
- 3 Yes, Indirectly Involved
- 4 Unknown

Work Zone Related

1

- 1 No
- 2 Yes
- 3 Unknown

Type of Work Zone

1

- 1 Lane Closure
- 2 Lane Shift/Crossover
- 3 Work On Shoulder Or Median
- 4 Intermittent/Moving Work
- 5 Other

Location Of Crash In

1

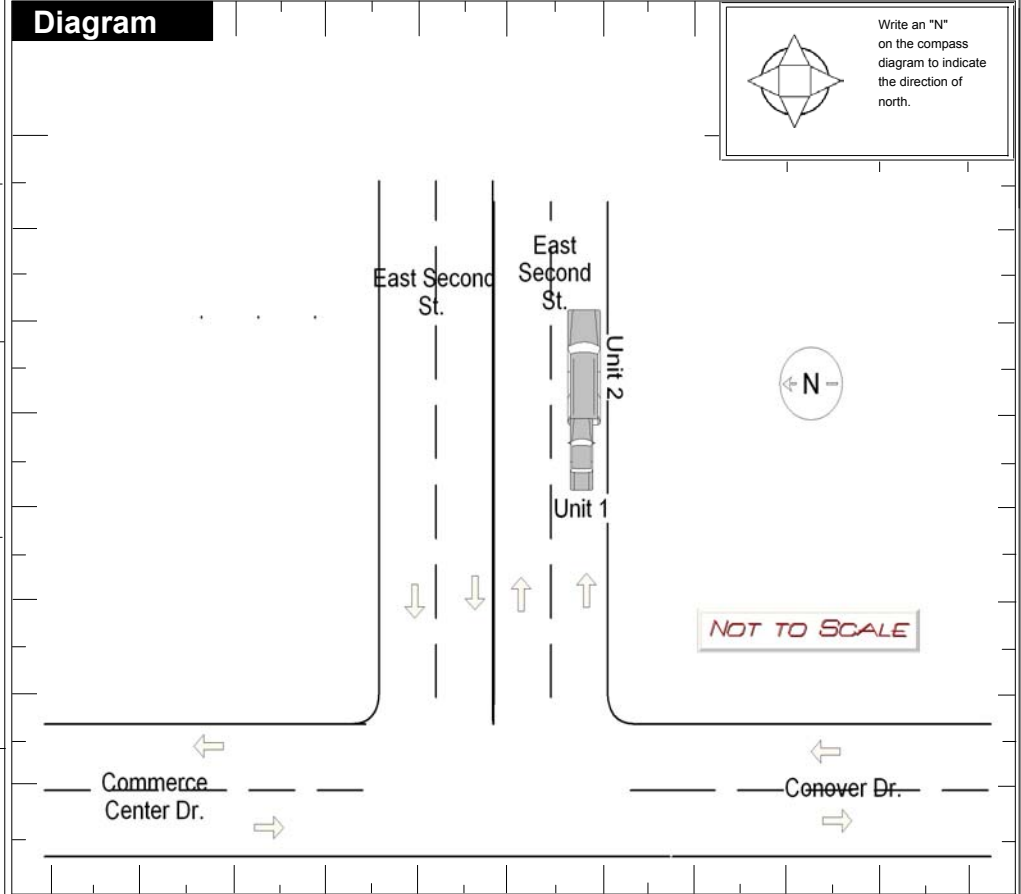
- 1 Before First Work Zone Warning Sign
- 2 Advance Warning Area
- 3 Transition Area
- 4 Activity Area

Workers Present

1

- 1 No
- 2 Yes
- 3 Unknown

Diagram



Write an "N" on the compass diagram to indicate the direction of north.

Truck/Bus

The Crash INVOLVED one or more of the following:
 A truck (motor vehicle) with a GVWR more than 10,000 pounds; or
 A truck (motor vehicle) with a hazardous materials placard; or
 A bus designed for at least 8 persons, including driver.

A
N
D

The crash RESULTED in one or more of the following:
 A fatality; or
 An injury requiring transportation for immediate medical treatment; or
 At least one vehicle was towed due to disabling damage or required intervening assistance before proceeding under its own power.

Unit #

1 2

Company (From Shipping Papers)

Company Phone

Address (Street, City, St, Zip Code)

US DOT ICC MC PUCO Trailer LP St. Trailer LP Year Trailer LP # Placard # # Dia.

Cargo Body Type

- 01 Not Applicable
- 02 Bus (9-15) Including Driver
- 03 Van/Enclosed Box
- 04 Grain/Chips/Gravel
- 05 Pole
- 06 Cargo Tan
- 07 Flatbed
- 08 Dump
- 09 Concrete Mixer
- 10 Auto Transporter
- 11 Garbage/Refuse
- 12 Other
- 13 Unknown

Weight (GVWR)

- 1 Less/Equal 10,000
- 2 10,001 - 26,000
- 3 More Than 26,000

CDL Class

- 1 Class A
- 2 Class B
- 3 Class C
- 4 Class M
- 5 Class D

Hazardous Materials Placard

- 1 No
- 2 Yes
- 3 Unknown

Hazardous Material Released

- 1 No
- 2 Yes
- 3 Not Applicable
- 4 Unknown

Police Action

Date Crash Reported: 10112011 Time Rec Call: 0000 Dispatch: 0740 Arrived: 0743 Cleared: 0805 Other: 45 Total Minutes: 70

Officer's Name: Back, Michael Badge #: 1F35 Checked By: Smith, Terry Date Report Filed: 10112011

Report Taken By: 1 (1 Police Agency, 2 Motorist) Report Taken At: 1 (1 Scene, 2 Station, 3 Other) Supplement: X if Yes Local Report #: 11-347